

NOTICE!!

These documents have been scanned!

Do not place un-scanned documents beneath this notice!

Do not remove this notice from this file!

GPO Jacket No. 560-102
Print Order 61540
Rise Business Services, LLC
Job=AZ15 6/6/2019



Box Number= AZ15123



Claim Begin-End: AMC357558-AMC357559

1 Initial Receipt



AZ15123-8

AMC357117-AMC357871

United States Department of the Interior
 Bureau of Land Management
 BUSINESS & SUPPORT SVCS DIV
 ONE N CENTRAL AVE SUITE 800
 PHOENIX, AZ 85004 -4427
 Phone: (602) 417-9200

Receipt

No:

1744421

Transaction #: 1801504		ENTERED INTO COMPUTER
Date of Transaction: 07/18/2008		
CUSTOMER:	UNITED MINES INC 11924 N CENTAURUS PLACE ORO VALLEY, AZ 85737	JUL 21 2008 JB

LINE #	QTY	DESCRIPTION	REMARKS	UNIT PRICE	TOTAL
1	1.00	LOCATABLE MINERALS / MINING CLAIMS-NOT NEW-UNADJUD, ONE AUTH NO. ONLY / MINING CLAIM MONEY RECEIVED (455) CASES: AMC369646/\$11500.00	MAINT 2009/92	- n/a -	11500.00
TOTAL:					\$11,500.00

PAYMENT INFORMATION					
1	AMOUNT:	\$11,500.00	POSTMARKED:	N/A	
	TYPE:	CHECK	RECEIVED:	07/18/2008	
	CHECK NO:	1275			
	NAME:	UNITED MINES INC 11924 N CENTAURUS PLACE ORO VALLEY AZ 85737			

REMARKS

This receipt was generated by the automated BLM Collections and Billing System and is a paper representation of a portion of the official electronic record contained therein.

Message:

92 ROWS RETRIEVED

**== VERIFIED ==
ENTERED INTO COMPUTER**

JUL 21 2008 PB

CBS Export Results Report

Include Resolved Records

Record Status

Search Criteria Responsible Area (Err

Error Records (E/M/I)

Enter export Date (mm/dd/yyyy) ALL

User (U,X)

Accepted Records (A/W)

Serial Number match (optional)

Programmer (P,X)

"On Hold" Records (H)

Receipt Nr (optional) 1744421

All (U,P,X)

All Records (for s/n or receipt nr)

Export Nr (exclusive)

Exported, No Results From CBS

LR2000 User (defaults to login) ALL

New (not yet exported)

Query

Reset

User Guide

	Resend?	Export Nr	A/D	Serial Nr	Mult	Code	\$ Amount	Remarks	Receipt Nr	LR2000 User	#Msg	Resolve
1	<input type="checkbox"/>	1752448	A	AMC161026		582	125.00	2009	1744421	P5BROWN		

United States Department of the Interior
Bureau of Land Management
 BUSINESS & SUPPORT SVCS DIV
 ONE N CENTRAL AVE
 PHOENIX, AZ 85004 -2203
 Phone: (602) 417-9200

Receipt

No: 1319757

Transaction #: 1364515	
Date of Transaction: 07/21/2006	
AMC 357558	
CUSTOMER:	GLENN E MARTINS UNITED MINES INC 11924 N CENTAURUS PL ORO VALLEY, AZ 85737

LINE #	QTY	DESCRIPTION	REMARKS	UNIT PRICE	TOTAL
1	1.00	LOCATABLE MINERALS / MINING CLAIMS- NOT NEW-UNADJUD, ONE AUTH NO. ONLY / MINING CLAIM MONEY RECEIVED (455) CASES: AMC368895/\$8125.00	MAINT 2007 (56)	- n/a -	8125.00
TOTAL:					\$8,125.00

PAYMENT INFORMATION			
1	AMOUNT:	\$8,125.00	POSTMARKED: N/A
	TYPE:	CHECK	RECEIVED: 07/21/2006
	CHECK NO:	1042	
	NAME:	UNITED MINES INC MARTINS, GLENN E 11924 N CENTAURUS PL ORO VALLEY AZ 85737	

REMARKS

This receipt was generated by the automated BLM Collections and Billing System and is a paper representation of a portion of the official electronic record contained therein.

The following claims had \$ applied to the payment of the 2008 maintenance fees. This is in response to the claimants reply to a NOTICE of MULTIPLE PAYMEN

The claims are:

- | | | | |
|------------|------------|------------|------------|
| AMC 161026 | AMC 184838 | AMC 351598 | AMC 352018 |
| AMC 161027 | AMC 184839 | AMC 351874 | AMC 355494 |
| AMC 161041 | AMC 341642 | AMC 351875 | AMC 357558 |
| AMC 161043 | AMC 350842 | AMC 351876 | AMC 357559 |
| AMC 248943 | AMC 350843 | AMC 351877 | AMC 364073 |
| | | AMC 352016 | AMC 364074 |
| | | AMC 352017 | 8/24/2006 |

United States Department of the Interior
 Bureau of Land Management
 BUSINESS & SUPPORT SVCS DIV
 ONE N CENTRAL AVE
 PHOENIX, AZ 85004 -2203
 Phone: (602) 417-9200

Receipt

No: 1319757

Transaction #: 1364515	
Date of Transaction: 07/21/2006	
CUSTOMER:	GLENN E MARTINS UNITED MINES INC 11924 N CENTAURUS PL ORO VALLEY, AZ 85737

LINE #	QTY	DESCRIPTION	REMARKS	UNIT PRICE	TOTAL
1	1.00	LOCATABLE MINERALS / MINING CLAIMS-NOT NEW-UNADJUD, ONE AUTH NO. ONLY / MINING CLAIM MONEY RECEIVED (455) CASES: AMC368895/\$8125.00	MAINT 2007 (56)	- n/a -	8125.00
TOTAL:					\$8,125.00

PAYMENT INFORMATION					
1	AMOUNT:	\$8,125.00	POSTMARKED:	N/A	
	TYPE:	CHECK	RECEIVED:	07/21/2006	
	CHECK NO:	1042			
	NAME:	UNITED MINES INC MARTINS, GLENN E 11924 N CENTAURUS PL ORO VALLEY AZ 85737			

REMARKS

This receipt was generated by the automated BLM Collections and Billing System and is a paper representation of a portion of the official electronic record contained therein.

ENTERED BY COMPUTER
 RE 7/25/06

United States Department of the Interior
Bureau of Land Management
 BUSINESS & SUPPORT SVCS DIV
 ONE N CENTRAL AVE
 PHOENIX, AZ 85004 -2203
 Phone: (602) 417-9200

Receipt

No: 1319765

Transaction #: 1364524	
Date of Transaction: 07/21/2006	
CUSTOMER:	GLENN E MARTINS UNITED MINES INC 11924 N CENTAURUS PL ORO VALLEY, AZ 85737

LINE #	QTY	DESCRIPTION	REMARKS	UNIT PRICE	TOTAL
1	1.00	LOCATABLE MINERALS / MINING CLAIMS-NOT NEW-UNADJUD, ONE AUTH NO. ONLY / MINING CLAIM MONEY RECEIVED (455) CASES: AMC161026/\$2875.00	MAINT 2008 (23)	- n/a -	2875.00
TOTAL:					\$2,875.00

PAYMENT INFORMATION			
1	AMOUNT:	\$2,875.00	POSTMARKED: N/A
	TYPE:	CHECK	RECEIVED: 07/21/2006
	CHECK NO:	1043	
	NAME:	UNITED MINES INC MARTINS, GLENN E 11924 N CENTAURUS PL ORO VALLEY AZ 85737	

REMARKS

This receipt was generated by the automated BLM Collections and Billing System and is a paper representation of a portion of the official electronic record contained therein.

ENTERED IN COMPUTER
RE 7/25/06

United States Department of the Interior
Bureau of Land Management
 BUSINESS & SUPPORT SVCS DIV
 ONE N CENTRAL AVE
 PHOENIX, AZ 85004 -2203
 Phone: (602) 417-9200

Receipt

No: 1305236

Transaction #: 1349672	
Date of Transaction: 06/23/2006	
CUSTOMER:	UNITED MINES INC 11924 N CENTAURUS PL ORO VALLEY, AZ 85737

LINE #	QTY	DESCRIPTION	REMARKS	UNIT PRICE	TOTAL
1	1.00	LOCATABLE MINERALS / MINING CLAIMS- NOT NEW-UNADJUD, ONE AUTH NO. ONLY / MINING CLAIM MONEY RECEIVED (455) CASES: AMC350842/\$2875.00	MAINT 2007/23	- n/a -	2875.00
TOTAL:					\$2,875.00

PAYMENT INFORMATION					
1	AMOUNT:	\$2,875.00	POSTMARKED:	N/A	
	TYPE:	CHECK	RECEIVED:	06/23/2006	
	CHECK NO:	1028			
	NAME:	UNITED MINES INC 11924 N CENTAURUS PL ORO VALLEY AZ 85737			

REMARKS	

This receipt was generated by the automated BLM Collections and Billing System and is a paper representation of a portion of the official electronic record contained therein.

United States Department of the Interior
Bureau of Land Management
 BUSINESS & SUPPORT SVCS DIV
 ONE N CENTRAL AVE
 PHOENIX, AZ 85004 -2203
 Phone: (602) 417-9200

Receipt

No: 1305193

Transaction #: 1349631	
Date of Transaction: 06/23/2006	
CUSTOMER:	UNITED MINES INC 11924 N CENTAURUS PL ORO VALLEY, AZ 85737

LINE #	QTY	DESCRIPTION	REMARKS	UNIT PRICE	TOTAL
1	1.00	LOCATABLE MINERALS / MINING CLAIMS-NOT NEW-UNADJUD, ONE AUTH NO. ONLY / MINING CLAIM MONEY RECEIVED (455) CASES: AMC350842/\$230.00	TRF/23	- n/a -	230.00
TOTAL:					\$230.00

PAYMENT INFORMATION			
1	AMOUNT:	\$230.00	POSTMARKED: N/A
	TYPE:	CHECK	RECEIVED: 06/23/2006
	CHECK NO:	1021	
	NAME:	UNITED MINES INC 11924 N CENTAURUS PL ORO VALLEY AZ 85737	

REMARKS

This receipt was generated by the automated BLM Collections and Billing System and is a paper representation of a portion of the official electronic record contained therein.

Transfers for

AMC 184838	AMC 352017
184839	352018
364073	351876
364074	351877
341642	351874
355494	351875
357558	350842
357559	350843
351598	161026
352016	

AMC 161027
161041
161043
248943

United States Department of the Interior
Bureau of Land Management
 BUSINESS & SUPPORT SVCS DIV
 ONE N CENTRAL AVE
 PHOENIX, AZ 85004 -2203
 Phone: (602) 417-9200

Receipt

No: 1305236

Transaction #: 1349672	
Date of Transaction: 06/23/2006	
CUSTOMER:	UNITED MINES INC 11924 N CENTAURUS PL ORO VALLEY,AZ 85737

LINE #	QTY	DESCRIPTION	REMARKS	UNIT PRICE	TOTAL
1	1.00	LOCATABLE MINERALS / MINING CLAIMS-NOT NEW-UNADJUD,ONE AUTH NO. ONLY / MINING CLAIM MONEY RECEIVED (455) CASES: AMC350842/\$2875.00	MAINT 2007/23	- n/a -	2875.00
TOTAL:					\$2,875.00

PAYMENT INFORMATION			
1	AMOUNT:	\$2,875.00	POSTMARKED: N/A
	TYPE:	CHECK	RECEIVED: 06/23/2006
	CHECK NO:	1028	
	NAME:	UNITED MINES INC 11924 N CENTAURUS PL ORO VALLEY AZ 85737	

REMARKS

This receipt was generated by the automated BLM Collections and Billing System and is a paper representation of a portion of the official electronic record contained therein.

LEAD CASEFILES:

AMC 351874	AMC 184781
AMC 332016	AMC 248939
AMC 351598	AMC 161019
AMC 357558	AMC 350842
AMC 355494	
AMC 341642	
AMC 364073	

RE 7/10/06

United States Department of the Interior
Bureau of Land Management
 BUSINESS & SUPPORT SVCS DIV
 222 N CENTRAL AVE
 PHOENIX, AZ 85004 -2203
 Phone: (602) 417-9200

Receipt	
No:	1010209

Transaction #: 1045933
Date of Transaction: 01/07/2005
CUSTOMER: GLYNN BURKHARDT 9100 INDIAN HILLS RD TUCSON, AZ 85749

LINE #	QTY	DESCRIPTION	REMARKS	UNIT PRICE	TOTAL
1	1.00	LOCATABLE MINERALS / MINING CLAIMS-NOT NEW-UNADJUD, ONE AUTH NO. ONLY / MINING CLAIM MONEY RECEIVED (455) CASES: AMC357558/\$30.00	POL 2004 - 6	- n/a -	30.00
TOTAL:					\$30.00

PAYMENT INFORMATION			
1	AMOUNT:	\$30.00	POSTMARKED: N/A
	TYPE:	CHECK	RECEIVED: 01/07/2005
	CHECK NO:	1395	
	NAME:	BURKHARDT, GLYNN 9100 INDIAN HILLS RD TUCSON AZ 85749	

REMARKS

This receipt was generated by the automated BLM Collections and Billing System and is a paper representation of a portion of the official electronic record contained therein.

United States Department of the Interior
Bureau of Land Management
 BUSINESS & SUPPORT SVCS DIV
 222 N CENTRAL AVE
 PHOENIX, AZ 85004 -2203
 Phone: (602) 417-9200

Receipt	
No:	745657

Transaction #: 775274

Date of Transaction: 09/04/2003

CUSTOMER:	G G BURKHARDT 9100 INDIAN HILLS RD TUCSON, AZ 85749
-----------	---

LINE #	QTY	DESCRIPTION	REMARKS	UNIT PRICE	TOTAL
1	1.00	OVERPAYMENT / OVERPAYMENT OF FEES / OVERPAYMENT OF MORE THAN \$1 (455)		- n/a -	20.00
2	1.00	LOCATABLE MINERALS / MINING CLAIMS-NOT NEW-UNADJUD, ONE AUTH NO. ONLY / MINING CLAIM MONEY RECEIVED (455) CASES: AMC341672/\$30.00	POL 2003 (6) WAIVER 2004 (6)	- n/a -	30.00
TOTAL:					\$50.00

PAYMENT INFORMATION			
1	AMOUNT:	\$50.00	POSTMARKED: 08/29/2003
	TYPE:	CHECK	RECEIVED: 09/03/2003
	CHECK NO:	835	
	NAME:	BURKHARDT, GLYNN 9100 INDIAN HILLS RD TUCSON AZ 85749	

REMARKS

This receipt was generated by the automated BLM Collections and Billing System and is a paper representation of a portion of the official electronic record contained therein.

**United States Department of the Interior
Bureau of Land Management**

BUSINESS & SUPPORT SVCS DIV
222 N CENTRAL AVE
PHOENIX, AZ 85004 -2203
Phone: (602) 417-9200

Receipt	
No:	652123

Transaction #: 679606
Date of Transaction: 03/25/2003

ENTERED INTO COMPUTER
3/28/03TR

CUSTOMER: G G BURKHARDT
9100 INDIAN HILLS RD
TUCSON,AZ 85749

LINE #	QTY	DESCRIPTION	REMARKS	UNIT PRICE	TOTAL
1	2.00	LOCATABLE MINERALS / MINING CLAIMS-NEW, UNADJUDI, ONE OR MORE AUTH NO'S / NEW MINING CLAIM LOCATION FEE \$25(1993) CASES: AMC357558/\$25.00, AMC357559/\$25.00		- n/a -	50.00
2	2.00	LOCATABLE MINERALS / MINING CLAIMS-NEW, UNADJUDI, ONE OR MORE AUTH NO'S / NEW MINING CLAIM SVC CHG \$10 (1930) CASES: AMC357558/\$10.00, AMC357559/\$10.00		- n/a -	20.00
3	2.00	LOCATABLE MINERALS / MINING CLAIMS-NEW, UNADJUDI, ONE OR MORE AUTH NO'S / NEW MINING CLM MAINT FEE \$100(1993) CASES: AMC357558/\$100.00, AMC357559/\$100.00		- n/a -	200.00
TOTAL:					\$270.00

		PAYMENT INFORMATION				
1	AMOUNT:	\$170.00	POSTMARKED:	03/24/2003		
	TYPE:	CHECK	RECEIVED:	03/25/2003		
	CHECK NO:	1209				
	NAME:	BURKHARDT, GLYNN G 9100 INDIAN HILLS RD TUCSON AZ 85749				
2	AMOUNT:	\$100.00	POSTMARKED:	03/24/2003		
	TYPE:	CHECK	RECEIVED:	03/25/2003		
	CHECK NO:	91324924435				
	NAME:	BURKHARDT, GLYNN G 9100 INDIAN HILLS RD TUCSON AZ 85749				

REMARKS

This receipt was generated by the automated BLM Collections and Billing System and is a paper representation of a portion of the official electronic record contained therein.

NOTICE!!

These documents have been scanned!

Do not place un-scanned documents beneath this notice!

Do not remove this notice from this file!

GPO Jacket No. 560-102
Print Order 61540
Rise Business Services, LLC
Job=AZ15 6/6/2019



Box Number= AZ15123



Claim Begin-End: AMC357558-AMC357559

2 Correspondence



AZ15123-8

AMC357117-AMC357871

**NO
DOCUMENTS
FOUND**

NO DOCUMENTS FOUND
NO DOCUMENTS FOUND

NOTICE!!

These documents have been scanned!

Do not place un-scanned documents beneath this notice!

Do not remove this notice from this file!

GPO Jacket No. 560-102
Print Order 61540
Rise Business Services, LLC
Job=AZ15 6/6/2019



Box Number= AZ15123



Claim Begin-End: AMC357558-AMC357559

3 Transfers



AZ15123-8

AMC357117-AMC357871

Amc 184781
 Amc 364073
 Amc 341642
 Amc 355494
 Amc 357558

QUIT CLAIM DEED

THIS QUIT CLAIM DEED, Executed this 22 day of June 2006 by the first party,

Grantor; Mr. Glynn G. Burkhardt.
 Whose post office address is 9100 E. Indian Hills Rd.
 Tucson Arizona, 85749

to second party, Grantee; UNITED MINES INC.
 Whose post office address is 11,924 N. Centaurus Pl.
 Oro Valley, Arizona, USA 85737

WITNESSETH, That the said first part, for the sum of TEN DOLLARS, and other valuable consideration, paid by the said second party, the receipt whereof is hereby acknowledged, does hereby remise, release and quitclaim unto said second party forever, all the right, title, interest and claim which the said first party has in and to the following described parcel of land, and improvements and appurtenances thereto in the County of Pima, State of Arizona to wit:

See "EXHIBIT A" attached


IN WITNESS WHEREOF, The said first party has signed and sealed these present the day and year first above written. Signed, sealed and delivered in presence of:

[Signature], First Part

RECEIVED
 B.L.M. AZ STATE OFFICE
 2006 JUN 23 P 11:11
 PHOENIX, ARIZONA

State of Arizona County of Pima
 on June 22, 2006 before me, Norma Cerrillo
 appeared Glynn Burkhardt proved to me on the basis of satisfactory evidence to be the person whose name is subscribed to the within instrument and acknowledged to me that he executed the same, and that by his signature on the instrument the person executed the instrument.

WITNESS my hand and official seal:
Norma Cerrillo
 Signature of Notary



Affiant Known Produced ID

Type of ID AZ Driver License

ENTERED INTO COMPUTER
 7/6/06 ab

8
 MLC
 \$80

NOTICE!!

These documents have been scanned!

Do not place un-scanned documents beneath this notice!

Do not remove this notice from this file!

GPO Jacket No. 560-102
Print Order 61540
Rise Business Services, LLC
Job=AZ15 6/6/2019



Box Number= AZ15123



Claim Begin-End: AMC357558-AMC357559

4 Annual Filings



AZ15123-8

AMC357117-AMC357871

DEPARTMENT OF THE INTERIOR
BUREAU OF LAND MANAGEMENT
MINING CLAIMS

Run Date/Time: 9/5/2019

MC Maintenance Fees Paid Through the BLM Pay Portal
(by Date Paid)

Page 258 Of 521

CBS Receipt: 4548013

Printed For Lead File # AMC357558

Agency Tracking ID: 1567095584

Assessment Year: 2020

Number of BLM Serial Nr: 15

Paid On: 8/29/2019

Total Amount Paid: \$2,475.00

Claim Name	BLM Serial No	Lead File No	Amount Paid
0-1	AMC357558	AMC357558	\$165.00
0-2	AMC357559	AMC357558	\$165.00
TA1	AMC371053	AMC371053	\$165.00
TA3	AMC371057	AMC371053	\$165.00
SG5	AMC371058	AMC371053	\$165.00
TA2	AMC371060	AMC371053	\$165.00
TA-4	AMC371073	AMC371071	\$165.00
SG2	AMC371077	AMC371071	\$165.00
SG3	AMC371079	AMC371071	\$165.00
SG1	AMC371082	AMC371071	\$165.00
A24	AMC371096	AMC371096	\$165.00
A25	AMC371099	AMC371096	\$165.00
OSTRICH #1	AMC398616	AMC398599	\$165.00
OSTRICH #2	AMC398617	AMC398599	\$165.00
OSTRICH #3	AMC398618	AMC398599	\$165.00

United States Department of the Interior
Bureau of Land Management
 BUSINESS & SUPPORT SVCS DIV
 ONE N CENTRAL AVE SUITE 800
 PHOENIX, AZ 85004 -4427
 Phone: 602-417-9200

Receipt

No: 4548013

Transaction #: 4669043	
Date of Transaction: 08/29/2019	
CUSTOMER:	
GLENN E MARTIN 4920 N POST TRAIL TUCSON, AZ 85750 US	

LINE #	QTY	DESCRIPTION	REMARKS	UNIT PRICE	TOTAL
1	1.00	LOCATABLE MINERALS / MINING CLAIMS- NOT NEW-UNADJUD, ONE AUTH NO. ONLY / MINING CLAIM MONEY RECEIVED CASES: AMC357558/\$2475.00		- n/a -	2475.00
TOTAL:					\$2,475.00

PAYMENT INFORMATION					
NOTE: Items will appear on credit card statement as "BLM O Mining Claim".					
1	AMOUNT:	2475.00	POSTMARKED:	N/A	
	TYPE:	CREDIT CARD	RECEIVED:	08/29/2019	
	NAME:	GLENN E MARTIN 4920 N POST TRAIL TUCSON AZ 85750 US			
	CARD NO:	XXXXXXXXXXXX5744	AUTH CODE:	132726	
	NAME ON CARD:	GLENN E MARTIN			
	SIGNATURE:	INTERNET			

REMARKS

This receipt was generated by the automated BLM Collections and Billing System and is a paper representation of a portion of the official electronic record contained therein.

DEPARTMENT OF THE INTERIOR
BUREAU OF LAND MANAGEMENT
MINING CLAIMS

Run Date/Time: 9/11/2018

MC Maintenance Fees Paid Through the BLM Pay Portal
(by Date Paid)

Page 406 Of 723

CBS Receipt: 4248172

Printed For Lead File # AMC357558

Agency Tracking ID: 1535500858

Assessment Year: 2019

Number of BLM Serial Nr: 16

Paid On: 8/29/2018

Total Amount Paid: \$2,480.00

Claim Name	BLM Serial No	Lead File No	Amount Paid
0-1	AMC357558	AMC357558	\$155.00
0-2	AMC357559	AMC357558	\$155.00
TA1	AMC371053	AMC371053	\$155.00
TA3	AMC371057	AMC371053	\$155.00
SG5	AMC371058	AMC371053	\$155.00
TA2	AMC371060	AMC371053	\$155.00
TA-4	AMC371073	AMC371071	\$155.00
SG2	AMC371077	AMC371071	\$155.00
SG3	AMC371079	AMC371071	\$155.00
SG1	AMC371082	AMC371071	\$155.00
SG4	AMC371083	AMC371071	\$155.00
A24	AMC371096	AMC371096	\$155.00
A25	AMC371099	AMC371096	\$155.00
OSTRICH #1	AMC398616	AMC398599	\$155.00
OSTRICH #2	AMC398617	AMC398599	\$155.00
OSTRICH #3	AMC398618	AMC398599	\$155.00

United States Department of the Interior

Bureau of Land Management

BUSINESS & SUPPORT SVCS DIV

ONE N CENTRAL AVE SUITE 800

PHOENIX, AZ 85004 -4427

Phone: 602-417-9200

Receipt

No:

4248172

Transaction #: 4363646	
Date of Transaction: 08/28/2018	
CUSTOMER:	
GLENN E MARTIN 4920 N POST TRAIL TUCSON,AZ 85750 US	

LINE #	QTY	DESCRIPTION	REMARKS	UNIT PRICE	TOTAL
1	1.00	LOCATABLE MINERALS / MINING CLAIMS- NOT NEW-UNADJUD,ONE AUTH NO. ONLY / MINING CLAIM MONEY RECEIVED CASES: AMC357558/\$2480.00		- n/a -	2480.00
TOTAL:					\$2,480.00

PAYMENT INFORMATION				
NOTE: Items will appear on credit card statement as "BLM O Mining Claim".				
1	AMOUNT:	2480.00	POSTMARKED:	N/A
	TYPE:	CREDIT CARD	RECEIVED:	08/28/2018
	NAME:	GLENN E MARTIN 4920 N POST TRAIL TUCSON AZ 85750 US		
	CARD NO:	XXXXXXXXXXXX1323	AUTH CODE:	110729
	NAME ON CARD:	GLENN E MARTIN		
	SIGNATURE:			

REMARKS

This receipt was generated by the automated BLM Collections and Billing System and is a paper representation of a portion of the official electronic record contained therein.

Run Date: 08/15/17

Run Time: 12:18 PM

**DEPARTMENT OF THE INTERIOR
BUREAU OF LAND MANAGEMENT
MINING CLAIMS**

MC Maintenance Fees Paid Through the BLM Pay Portal

CBS Receipt: 3934293

Printed For Lead File # AMC357558

Agency Tracking ID: 1502641727

Number of BLM Serial Nr: 16

Assessment Year: 2018

Total Amount Paid: \$2,480.00

Paid On: 08/13/2017

Claim Name	BLM Serial No	Lead File No	Amount Paid
0-1	AMC357558	AMC357558	\$155.00
0-2	AMC357559	AMC357558	\$155.00
TA1	AMC371053	AMC371053	\$155.00
TA3	AMC371057	AMC371053	\$155.00
SG5	AMC371058	AMC371053	\$155.00
TA2	AMC371060	AMC371053	\$155.00
TA-4	AMC371073	AMC371071	\$155.00
SG2	AMC371077	AMC371071	\$155.00
SG3	AMC371079	AMC371071	\$155.00
SG1	AMC371082	AMC371071	\$155.00
SG4	AMC371083	AMC371071	\$155.00
A24	AMC371096	AMC371096	\$155.00
A25	AMC371099	AMC371096	\$155.00
OSTRICH #1	AMC398616	AMC398599	\$155.00
OSTRICH #2	AMC398617	AMC398599	\$155.00
OSTRICH #3	AMC398618	AMC398599	\$155.00

United States Department of the Interior
Bureau of Land Management
 BUSINESS & SUPPORT SVCS DIV
 ONE N CENTRAL AVE SUITE 800
 PHOENIX, AZ 85004 -4427
 Phone: 602-417-9200

Receipt

No: 3934293

Transaction #: 4043892	
Date of Transaction: 08/13/2017	
CUSTOMER:	
	UNITED MINES 4920 N POST TRAIL TUCSON, AZ 85750 US

LINE #	QTY	DESCRIPTION	REMARKS	UNIT PRICE	TOTAL
1	1.00	LOCATABLE MINERALS / MINING CLAIMS- NOT NEW-UNADJUD, ONE AUTH NO. ONLY / MINING CLAIM MONEY RECEIVED CASES: AMC398617/\$2480.00		- n/a -	2480.00
TOTAL:					\$2,480.00

PAYMENT INFORMATION						
NOTE: Items will appear on credit card statement as "BLM O Mining Claim".						
1	AMOUNT:	2480.00	POSTMARKED:	N/A		
	TYPE:	CREDIT CARD	RECEIVED:	08/13/2017		
	NAME:	UNITED MINES 4920 N POST TRAIL TUCSON AZ 85750 US				
	CARD NO:	XXXXXXXXXXXX1323	AUTH CODE:	193608		
	NAME ON CARD:	UNITED MINES				
	EXPIRES:	10/2018				
	SIGNATURE:					

REMARKS

This receipt was generated by the automated BLM Collections and Billing System and is a paper representation of a portion of the official electronic record contained therein.

Run Date: 09/09/16

Run Time: 05:54 AM

**DEPARTMENT OF THE INTERIOR
BUREAU OF LAND MANAGEMENT
MINING CLAIMS**

MC Maintenance Fees Paid Through the BLM Pay Portal

CBS Receipt: 3640014

Printed For Lead File # **AMC357558**

Agency Tracking ID: 1472060372

Assessment Year: 2017

Number of BLM Serial Nr: 16

Paid On: 08/24/2016

Total Amount Paid: \$2,480.00

Claim Name	BLM Serial No	Lead File No	Amount Paid
0-1	AMC357558	AMC357558	\$155.00
0-2	AMC357559	AMC357558	\$155.00
TA1	AMC371053	AMC371053	\$155.00
TA3	AMC371057	AMC371053	\$155.00
SG5	AMC371058	AMC371053	\$155.00
TA2	AMC371060	AMC371053	\$155.00
TA-4	AMC371073	AMC371071	\$155.00
SG2	AMC371077	AMC371071	\$155.00
SG3	AMC371079	AMC371071	\$155.00
SG1	AMC371082	AMC371071	\$155.00
SG4	AMC371083	AMC371071	\$155.00
A24	AMC371096	AMC371096	\$155.00
A25	AMC371099	AMC371096	\$155.00
OSTRICH #1	AMC398616	AMC398599	\$155.00
OSTRICH #2	AMC398617	AMC398599	\$155.00
OSTRICH #3	AMC398618	AMC398599	\$155.00

United States Department of the Interior
Bureau of Land Management
 BUSINESS & SUPPORT SVCS DIV
 ONE N CENTRAL AVE SUITE 800
 PHOENIX, AZ 85004 -4427
 Phone: (602) 417-9200

Receipt

No: 3640014

Transaction #: 3743946	
Date of Transaction: 08/24/2016	
CUSTOMER:	
NICOLE BREEN 6875 N. AVENIDA ADELLA TUCSON, AZ 85741 US	

LINE #	QTY	DESCRIPTION	REMARKS	UNIT PRICE	TOTAL
1	1.00	LOCATABLE MINERALS / MINING CLAIMS- NOT NEW-UNADJUD, ONE AUTH NO. ONLY / MINING CLAIM MONEY RECEIVED CASES: AMC398617/\$2480.00		- n/a -	2480.00
TOTAL:					\$2,480.00

PAYMENT INFORMATION			
NOTE: Items will appear on credit card statement as "BLM O Mining Claim".			
1	AMOUNT:	2480.00	POSTMARKED: N/A
	TYPE:	CREDIT CARD	RECEIVED: 08/24/2016
	NAME:	NICOLE BREEN 6875 N. AVENIDA ADELLA TUCSON AZ 85741 US	
	CARD NO:	XXXXXXXXXXXX8475	AUTH CODE: 124718
	NAME ON CARD:	NICOLE BREEN	
	EXPIRES:	10/2018	
	SIGNATURE:		

REMARKS

This receipt was generated by the automated BLM Collections and Billing System and is a paper representation of a portion of the official electronic record contained therein.

357558
 398599
 371096
 371053
 371071

MAINTENANCE FEE PAYMENT

Claimant Name: United Mines INC
 Address: 6875 N. Avenida Adella
 City: Tucson State: AZ Zip: 85741
 Telephone: 520-818-8582
 E-mail address: gemartin21@Aol.com
 Signature: Y. Martin E. Martin

RECEIVED
 PLM AZ STATE OFFICE
 2015 AUG 25 A 10:41
 PHOENIX, ARIZONA
 BLM
 Date
 Stamp

Check here if this is a change of address.

LINE NO.	AMC NUMBER	CLAIM/SITE NAME	COUNTY RECORDER DATA (If available)	TWP	RNG	SEC
1	357558	0-1				
2	357559	0-2				
3	398616	OSRich #1				
4	398617	OSRich #2				
5		OSRich #2				
6	398618					
7	371096	A24				
8	371099	A25				
9						
10						

List additional claims on Form MCF114.

Bureau of Land Management
Arizona State Office
www.blm.gov/az/

No. of Claims*: 20 x \$155 = 3,100.00
 Check No: 1028 Init. JML
 Receipt No.: 3376132
 For BLM Use Only

* \$155 per lode mining claim, mill site, or tunnel site; and \$155 for each 20 acres or portion thereof for each placer mining claim.

Form: MCF112
 Revised July 2014

ENTERED
 AUG 26 2015
 BY: 12

This form is available from the Arizona Geological Survey and may be reproduced.

SUPPLEMENTAL ATTACHMENT

May be used with the following forms for listing additional mining claims:
Check One.

- Affidavit of Performance of Annual Work
- Maintenance Fee Payment
- Notice of Intent to Hold Mining Claims
- Notice of Non-Liability for Labor and Materials Furnished

RECEIVED
BLM AZ STATE OFFICE
2015 AUG 25 A 10:42
PHOENIX, ARIZONA

BLM
Date
Stamp

LINE NO.	AMC NUMBER	CLAIM/SITE NAME	COUNTY RECORDER DATA (If available)	TWP	RNG	SEC
	371053	TA-1				
	371056	TA EXT.1				
	371057	TA 3				
	371058	SG-5				
	371059	TA EXT.2				
	371060	TA-2				
	371073	TA4				
	371077	SG-2				
	371079	SG-3				
	371082	SG-1				
	371083	SG-4				
	371084	TA-6				
	371098	A-30				

Form MCF114
Revised June 2005

This form is available from the Arizona Department of Mines & Mineral Resources and may be reproduced.

Exhibit "B" 1, May 16, 2014
 Unpatented BLM Mining Claims Ledger
 AMC No. Claims Listing

COPY

AMC NO.	CLAIM NAME	COUNTY BOOK/PAGE	LOCATION DATE	COUNTY REC. DATE	BLM REC. DATE	OWNER	SEC/T/R
TRES AMIGOS & SORREL TOP							
371053	TA 1 ✓	2006-00120	01 01 2006	01 04 2006	03 28 2006	United Mines inc.	18 23S 11E
371054	TA22	2006-00122	01 01 2006	01 04 2006	03 28 2006	United Mines Inc.	19 23S 11E
371055	TA25	2006-00123	01 01 2006	01 04 2006	03 28 2006	United Mines Inc.	19 23S 11E
371056	TA Ext.1 ✓	2006-00124	01 01 2006	01 04 2006	03 28 2006	United Mines Inc.	18 23S 11E
371057	TA 3 ✓	2006-00125	01 01 2006	01 04 2006	03 28 2006	United Mines Inc.	18 23S 11E
371058	SG 5 ✓	2006-00130	01 01 2006	01 04 2006	03 28 2006	United Mines Inc.	18 23S 11E
371059	TA Ext. 2 ✓	2006-00131	01 01 2006	01 04 2006	03 28 2006	United Mines Inc.	18 23S 11E
371060	TA2 ✓	2006-00132	01 01 2006	01 04 2006	03 28 2006	United Mines Inc.	18 23S 11E
371061	TA 21 ✓	2006-00133	01 01 2006	01 04 2006	03 28 2006	United Mines Inc.	19 23S 11E
371073	TA 4 ✓	2006-00111	01 01 2006	01 04 2006	03 28 2006	United Mines Inc.	18 23S 11E
371077	SG 2 ✓	2006-00117	01 01 2006	01 04 2006	03 28 2006	United Mines Inc.	18 23S 11E
371078	TA 23	2006-00118	01 01 2006	01 04 2006	03 28 2006	United Mines Inc.	19 23S 11E
371079	SG 3 ✓	2006-00119	01 01 2006	01 04 2006	03 28 2006	United Mines Inc.	18 23S 11E
371080	TA 20	2006-00121	01 01 2006	01 04 2006	03 28 2006	United Mines Inc.	19 23S 11E
371081	TA 24	2006-00126	01 01 2006	01 04 2006	03 28 2006	United Mines Inc.	19 23S 11E
371082	SG 1 ✓	2006-00127	01 01 2006	01 04 2006	03 28 2006	United Mines Inc.	18 23S 11E
371083	SG 4 ✓	2006-00128	01 01 2006	01 04 2006	03 28 2006	United Mines Inc.	18 23s 11E
371084	TA 6 ✓	2006-00129	01 01 2006	01 04 2006	03 28 2006	United Mines Inc.	19 23S 11E
Ostrich							
371096	A24 ✓	2006-00109	01 01 2006	01 04 2006	03 28 2006	United Mines Inc.	22 22S 10E
371098	A30 ✓	2006-00113	01 01 2006	01 04 2006	03 28 2006	United Mines Inc.	27 22S 10E
	A30	Santa Cruz				United Mines Inc.	22 22S 10E
371099	A25 ✓	2006-00116	01 01 2006	01 04 2006	03 28 2006	United Mines Inc.	22 22S 10E
371071	A32 ✓	2008-00107	01 01 2006	01 04 2006	03 28 2006	United Mines Inc.	22 22S 10E
	A32					United Mines Inc.	27 22S 10E
371072	A33	2006-00108	01 01 2006	01 04 2006	03 28 2006	United Mines Inc.	22 22S 10E
	A33					United Mines Inc.	27 22S 10E
371074	A31	2006-00112	01 01 2006	01 04 2006	03 28 2006	United Mines Inc.	22 22S 10E
	A31					United Mines Inc.	24 22S 10E
371075	A42	2006-00114	01 01 2006	01 04 2006	03 28 2006	United Mines Inc.	26 22S 10E
371076	A41	2006-00115	01 01 2006	01 04 2006	03 28 2006	United Mines Inc.	27 22S 10E
398616	Ostrich #1 ✓	Santa Cruz	10 30 2009			United Mines Inc.	22 22S 10E
398617	Ostrich #2 ✓	Santa Cruz	10 30 2009			United Mines Inc.	22 22S 10E
	Ostrich #2 ✓	Santa Cruz	10 30 2009			United Mines Inc.	27 22S 10E
398618	Ostrich #3 ✓	Santa Cruz	10 30 2009			United Mines Inc.	27 22S 10E
Placer Claims							
341642	GPA 1(placer)	Santa Cruz	08 01 1996			United Mines Inc.	22 22S 10E
	GPA 1(placer)	Santa Cruz	08 01 1996			United Mines Inc.	27 22S 10E
355494	GPA 2 (lode)	Santa Cruz	03 15 2001			United Mines Inc.	22 22S 10E
357558	O-1 (placer) ✓	Santa Cruz	01 02 2003			United Mines Inc.	26 22S 10E
357559	O-2 (placer) ✓	Santa Cruz	01 02 2003			United Mines Inc.	27 22S 10E

PHOENIX, ARIZONA

2015 AUG 25 A 10:41

RECEIVED
 BLM AZ STATE OFFICE

United States Department of the Interior
Bureau of Land Management
 LANDS/RECREATION & PLANNING
 ONE N CENTRAL AVE
 PHOENIX, AZ 85004 -2203
 Phone: 602-417-9200

Receipt

No: 3376132

Transaction #: 3474365	
Date of Transaction: 08/25/2015	
CUSTOMER:	
UNITED MINES INC 6875 N AVENIDA ADELLA TUCSON, AZ 85741-2985 US	

LINE #	QTY	DESCRIPTION	REMARKS	UNIT PRICE	TOTAL
1	1.00	LOCATABLE MINERALS / MINING CLAIMS- NOT NEW-UNADJUD, ONE AUTH NO. ONLY / MINING CLAIM MONEY RECEIVED CASES: AMC357558/\$3100.00	MAINT 2016/20	- n/a -	3100.00
TOTAL:					\$3,100.00

PAYMENT INFORMATION			
1	AMOUNT:	3100.00	POSTMARKED: N/A
	TYPE:	CHECK	RECEIVED: 08/25/2015
	CHECK NO:	1028	
	NAME:	UNITED MINES INC 6875 N AVENIDA ADELLA TUCSON AZ 85741-2985 US	

REMARKS

This receipt was generated by the automated BLM Collections and Billing System and is a paper representation of a portion of the official electronic record contained therein.

ENTERED
 AUG 26 2015
 BY: IR

Exhibit "B" 1, May 16, 2014
 Unpatented BLM Mining Claims Ledger
 AMC No. Claims Listing

ENTERED
 AUG 28 2014
 BY: RB

AMC 161019
 184781
 248939
 341642
 351598
 AMC 355494
 357558
 364073
 368895
 369468
 AMC 369646
 371051
 371053
 371071
 371085
 AMC 371096
 371978
 373389
 383103
 398599

AMC NO.	CLAIM NAME	COUNTY BOOK/PAGE	LOCATION DATE	COUNTY REC. DATE	BLM REC. DATE	OWNER	SEC/T/R
TRES AMIGOS & SORREL TOP							
371053	TA 1	2006-00120	01 01 2006	01 04 2006	03 28 2006	United Mines Inc.	18 23S 11E
371054	TA22	2006-00122	01 01 2006	01 04 2006	03 28 2006	United Mines Inc.	19 23S 11E
371055	TA25	2006-00123	01 01 2006	01 04 2006	03 28 2006	United Mines Inc.	19 23S 11E
371056	TA Ext.1	2006-00124	01 01 2006	01 04 2006	03 28 2006	United Mines Inc.	18 23S 11E
371057	TA 3	2006-00125	01 01 2006	01 04 2006	03 28 2006	United Mines Inc.	18 23S 11E
371058	SG 5	2006-00130	01 01 2006	01 04 2006	03 28 2006	United Mines Inc.	18 23S 11E
371059	TA Ext. 2	2006-00131	01 01 2006	01 04 2006	03 28 2006	United Mines Inc.	18 23S 11E
371060	TA2	2006-00132	01 01 2006	01 04 2006	03 28 2006	United Mines Inc.	18 23S 11E
371061	TA 21	2006-00133	01 01 2006	01 04 2006	03 28 2006	United Mines Inc.	19 23S 11E
371073	TA 4	2006-00111	01 01 2006	01 04 2006	03 28 2006	United Mines Inc.	18 23S 11E
371077	SG 2	2006-00117	01 01 2006	01 04 2006	03 28 2006	United Mines Inc.	18 23S 11E
371078	TA 23	2006-00118	01 01 2006	01 04 2006	03 28 2006	United Mines Inc.	19 23S 11E
371079	SG 3	2006-00119	01 01 2006	01 04 2006	03 28 2006	United Mines Inc.	18 23S 11E
371080	TA 20	2006-00121	01 01 2006	01 04 2006	03 28 2006	United Mines Inc.	19 23S 11E
371081	TA 24	2006-00126	01 01 2006	01 04 2006	03 28 2006	United Mines Inc.	19 23S 11E
371082	SG 1	2006-00127	01 01 2006	01 04 2006	03 28 2006	United Mines Inc.	18 23S 11E
371083	SG 4	2006-00128	01 01 2006	01 04 2006	03 28 2006	United Mines Inc.	18 23s 11E
371084	TA 6	2006-00129	01 01 2006	01 04 2006	03 28 2006	United Mines Inc.	19 23S 11E
Ostrich							
371096	A24	2006-00109	01 01 2006	01 04 2006	03 28 2006	United Mines Inc.	22 22S 10E
371098	A30	2006-00113	01 01 2006	01 04 2006	03 28 2006	United Mines Inc.	27 22S 10E
	A30	Santa Cruz				United Mines Inc.	22 22S 10E
371099	A25	2006-00116	01 01 2006	01 04 2006	03 28 2006	United Mines Inc.	22 22S 10E
371071	A32	2006-00107	01 01 2006	01 04 2006	03 28 2006	United Mines Inc.	22 22S 10E
	A32						27 22S 10E
371072	A33	2006-00108	01 01 2006	01 04 2006	03 28 2006	United Mines Inc.	22 22S 10E
	A33					United Mines Inc.	27 22S 10E
371074	A31	2006-00112	01 01 2006	01 04 2006	03 28 2006	United Mines Inc.	22 22S 10E
	A31					United Mines Inc.	24 22S 10E
371075	A42	2006-00114	01 01 2006	01 04 2006	03 28 2006	United Mines Inc.	26 22S 10E
371076	A41	2006-00115	01 01 2006	01 04 2006	03 28 2006	United Mines Inc.	27 22S 10E
398616	Ostrich #1	Santa Cruz	10 30 2009			United Mines Inc.	22 22S 10E
398617	Ostrich #2	Santa Cruz	10 30 2009			United Mines Inc.	22 22S 10E
	Ostrich #2	Santa Cruz	10 30 2009			United Mines Inc.	27 22S 10E
398618	Ostrich #3	Santa Cruz	10 30 2009			United Mines Inc.	27 22S 10E
Placer Claims							
341642	GPA 1(placer)	Santa Cruz	08 01 1996			United Mines Inc.	22 22S 10E
	GPA 1(placer)	Santa Cruz	08 01 1996			United Mines Inc.	27 22S 10E
355494	GPA 2 (lode)	Santa Cruz	03 15 2001			United Mines Inc.	22 22S 10E
357558	O-1 (placer)	Santa Cruz	01 02 2003			United Mines Inc.	26 22S 10E
357559	O-2 (placer)	Santa Cruz	01 02 2003			United Mines Inc.	27 22S 10E

NO. OF CLAIMS 33
 AMOUNT \$5115
 RECEIPT NO. 3110796
 INIT. RB
 PHOENIX, ARIZONA
 2014 AUG 25 A 10:47
 RECEIVED
 AZ STATE OFFICE
 BLM-ASO

**Exhibit "A 1" FINAL July 31, 2014
Unpatented BLM Mining Claims Ledger
AMC No. Claims Listing**

AMC NO.	CLAIM NAME	COUNTY BOOK/PAGE	LOCATION DATE	COUNTY REC. DATE	BLM REC. DATE	OWNER	SEC/T/R/ ¼
Big Three		Santa Cruz					
368895	A8	2005-13513	10 03 2005	10 11 2005	12 29 2005	United Mines Inc.	21 22S 10E NE,SE
368896	A10	2005-13514	10 03 2005	10 11 2005	12 29 2005	United Mines Inc.	21 22S 10E NE
368897	A11	2005-13515	10 03 2005	10 11 2005	12 29 2005	United Mines Inc.	21 22S 10E NE
368898	A12	2005-13516	10 03 2005	10 11 2005	12 29 2005	United Mines Inc.	21 22S 10E NE
368899	A13	2005-13517	10 03 2005	10 11 2005	12 29 2005	United Mines Inc.	21 22S 10E NE
368900	A15	2005-13519	10 03 2005	10 11 2005	12 29 2005	United Mines Inc.	22 22S 10E NW
371097	A14	2006-00110	01 01 2006	01 04 2006	03 28 2006	United Mines Inc.	21 22S 10E NE
Cerro Colorado Walapi Tiger		Pima					
369646	WT 1	12668-526	10 26 2005	10 27 2005	1 25 2006	United Mines Inc.	22 20S 10E NW
369472	WT 2	12668-524	10 26 2005	10 27 2005	1 23 2006	United Mines Inc.	22 20S 10E NW
369473	WT 3	12668-522	10 26 2005	10 27 2005	1 23 2006	United Mines Inc.	22 20S 10E NW,SW
369474	WT 4	12668-520	10 26 2005	10 27 2005	1 23 2006	United Mines Inc.	22 20S 10E NE,SE
369475	WT 5	12668-518	10 26 2005	10 27 2005	1 23 2006	United Mines Inc.	22 20S 10E NE,SE
369476	WT 6	12668-516	10 26 2005	10 27 2005	1 23 2006	United Mines Inc.	22 20S 10E NE
Liberty		Pima					
373389	LIB 5	12870-273	08 01 2006	08 17 2006	08 04 2006	United Mines Inc.	16 20S 10E NE,NW
373390	LIB 6	12870-275	08 01 2006	08 17 2006	08 04 2006	United Mines Inc.	16 20S 10E NE
373391	LIB 7	12870-277	08 01 2006	08 17 2006	08 04 2006	United Mines Inc.	16 20S 10E NE,NW
Cerro Colorado Twin Plant		Pima					
184838	LC-58	6857-568	06 15 1982	09 01 1982	06 23 2006	United Mines Inc.	25 20S 10E SW
398608	LC-58		10 30 2009			United Mines Inc.	25 20S 10E SW
184839	LC-59	6857-670	06 15 1982	09 01 1982	06 23 2006	United Mines Inc.	25 20S 10E SW
398609	LC-59		10 30 2009			United Mines Inc.	25 20S 10E SW

2014 AUG 25 A 10: 58

RECEIVED
M AZ STATE OFFICE
Page 1 of 3

**Exhibit "A 1" FINAL July 31, 2014
Unpatented BLM Mining Claims Ledger
AMC No. Claims Listing**

Cerro Colorado		County	Claim Type	Location Date		
398599	CC #1	Pima	Lode	10 30 2009	United Mines Inc.	25 20S 10E NW
398600	CC #2	Pima	Lode	10 30 2009	United Mines Inc.	25 20S 10E NW
398601	CC #3	Pima	Lode	10 30 2009	United Mines Inc.	25 20S 10E SW
398602	CC #4	Pima	Lode	10 30 2009	United Mines Inc.	25 20S 10E SW
398603	CC #5	Pima	Lode	10 30 2009	United Mines Inc.	25 20S 10E NW
398604	CC #6	Pima	Lode	10 30 2009	United Mines Inc.	25 20S 10E NW
398605	CC #7	Pima	Lode	10 30 2009	United Mines Inc.	25 20S 10E SW
398606	CC #8	Pima	Lode	10 30 2009	United Mines Inc.	25 20S 10E SW
398607	CC #9	Pima	Lode	10 30 2009	United Mines Inc.	25 20S 10E SE
398610	CCP #1	Pima	Placer Claim	10 30 2009	United Mines Inc.	25 20S 10E SW
398611	CCP#2	Pima	Placer Claim	10 30 2009	United Mines Inc.	25 20S 10E SW
398612	CCP#3	Pima	Placer Claim	10 30 2009	United Mines Inc.	25 20S 10E SW
Silverhill						
398614	Silverhill #1	Pima	Lode	10 30 2009	United Mines Inc.	17 20S 10E SE
398615	Silverhill #2	Pima	Lode	10 30 2009	United Mines Inc.	17 20S 10E NE,SE
398613	Waterman #1	Pima	Lode	10 30 2009	United Mines Inc.	22 20S 10E SW,SE
351598	Waterman#1	Pima	Lode	01 01 1999	United Mines Inc.	22 20S 10E SW,SE
364073	SH 1	Pima	Lode	10 09 2004	United Mines Inc.	17 20S 10E SE
364074	SH 2	Pima	Lode	11 09 2004	United Mines Inc.	17 20S 10E NE,SE
Blue Copper						
		Pinal				
371978	BC #1	Pinal	Lode	05 10 2006	United Mines Inc.	18 8S 12E SE
371979	BC #2	Pinal	Lode	05 10 2006	United Mines Inc.	18 8S 12E SE
371980	BC #3	Pinal	Lode	05 10 2006	United Mines Inc.	19 8S 12E NE
371981	BC #4	Pinal	Lode	05 10 2006	United Mines Inc.	19 8S 12E NE
371982	BC #5	Pinal	Lode	05 10 2006	United Mines Inc.	19 8S 12E NE
371983	BC #6	Pinal	Lode	05 10 2006	United Mines Inc.	19 8S 12ENE,SE
371984	BC #7	Pinal	Lode	05 10 2006	United Mines Inc.	19 8S 12E NE,SE
371985	BC #8	Pinal	Lode	05 10 2006	United Mines Inc.	19 8S 12E NE,SE

RECEIVED
BLM AZ STATE OFFICE
2014 AUG 25 A 10:59

72

**Exhibit "A 1" FINAL July 31, 2014
Unpatented BLM Mining Claims Ledger
AMC No. Claims Listing**

371986	BC #9	Pinal	Lode	05 10 2006		United Mines Inc.	19 8S 12E NE,SE
161026	L 4	Pinal	Lode	01 01 1982		United Mines Inc.	19 8S 12E NE
161027	L5	Pinal	Lode	01 01 1982		United Mines Inc.	19 8S 12E NE
161041	L19	Pinal	Lode	01 01 1982		United Mines Inc.	19 8S 12E NE,SE
161043	L 21	Pinal	Lode	01 01 1982		United Mines Inc.	19 8S 12E NE,SE
Redbeds		Pinal					
383103	red bed #1	Pinal	Lode	05 18 2007		United Mines Inc.	33 8S 12E NE
383104	red bed #2	Pinal	Lode	05 18 2007		United Mines Inc.	33 8S 12E SE
383105	red bed #3	Pinal	Lode	05 18 2007		United Mines Inc.	34 8S 12E NW
383106	red bed #4	Pinal	Lode	05 18 2007		United Mines Inc.	34 8S 12E SW
Green Copper		Pinal					
248943	Green Copper #5	Pinal	Lode	01 02 1986		United Mines Inc.	15 9S 12E SE
Edwards		Pima					
371085	E 6	Pima	Lode	01 23 2006		United Mines Inc.	8 22S 10E NW
371086	E 7	Pima	Lode	01 23 2006		United Mines Inc.	8 22S 10E NW
371087	E 15	Pima	Lode	01 23 2006		United Mines Inc.	5 22S 10E SW
do.	E 15	Pima	Lode	01 23 2006		United Mines Inc.	8 22S 10E NW
371052	E 16	Pima	Lode	01 23 2006		United Mines Inc.	5 22S 10E SW
371088	E 20	Pima	Lode	01 23 2006		United Mines Inc.	5 22S 10E SW
371051	EE 2	Pima	Lode	01 23 2006		United Mines Inc.	5 22S 10E SW
do.	EE 2	Pima	Lode	01 23 2006		United Mines Inc.	8 22S 10E NW
Ajax		Pima					
371089	AJ1	Pima	Lode	01 23 2006		United Mines Inc.	5 22S 10E SW,SE
do.	AJ1	Pima	Lode	01 23 2006		United Mines Inc.	8 22S 10E NE,NW
371090	AJ2	Pima	Lode	01 23 2006		United Mines Inc.	5 22S 10E SE
do.	AJ2	Pima	Lode	01 23 2006		United Mines Inc.	8 22S 10E NE

18
18

NO. OF CLAIMS 64
 AMOUNT \$9920.
 RECEIPT NO. 3110796
 INIT. SAC

2014 AUG 25 A 10: 58
 RECEIVED
 MAZ STATE OFFICE

United States Department of the Interior
Bureau of Land Management
 LANDS/RECREATION & PLANNING
 ONE N CENTRAL AVE
 PHOENIX, AZ 85004 -2203
 Phone: 602-417-9200

Receipt

No: 3110796

Transaction #: 3202494		ENTERED INTO COMPUTER
Date of Transaction: 08/25/2014		
CUSTOMER:		AUG 28 2014 <i>ps</i>
UNITED MINES INC 7301 E 22ND ST TUCSON, AZ 85710-6426 US		

LINE #	QTY	DESCRIPTION	REMARKS	UNIT PRICE	TOTAL
1	1.00	LOCATABLE MINERALS / MINING CLAIMS-NOT NEW-UNADJUD, ONE AUTH NO. ONLY / MINING CLAIM MONEY RECEIVED CASES: AMC371053/\$15035.00	2015 MAINT (64+33=97CLAIMS)	- n/a -	15035.00
TOTAL:					\$15,035.00

PAYMENT INFORMATION			
1	AMOUNT:	15035.00	POSTMARKED: N/A
	TYPE:	CHECK	RECEIVED: 08/25/2014
	CHECK NO:	2117	
	NAME:	UNITED MINES INC 7301 E 22ND ST TUCSON AZ 85710-6426 US	

REMARKS

This receipt was generated by the automated BLM Collections and Billing System and is a paper representation of a portion of the official electronic record contained therein.

DEPARTMENT OF THE INTERIOR
BUREAU OF LAND MANAGEMENT

MINING CLAIMS

MC Customer Information - With Serial No. and Claim Name
ACTIVE CLAIMS

Admin State: AZ
Geo State: AZ

R# 3110796

UNITED MINES INC
7301 E 22ND ST
TUCSON, AZ 85710-6426

161026-27
161041: 43
184838-39
20 Lead #5

CUSTOMER ID: 2236662

Serial No.	Claim Name/Number	Lead Serial No.	Disposition
AMC161026	- L 4	AMC161019	ACTIVE
AMC161027	- L 5	AMC161019	ACTIVE
AMC161041	- L 19	AMC161019	ACTIVE
AMC161043	- L 21	AMC161019	ACTIVE
AMC184838	- LC 58	AMC184781	ACTIVE
AMC184839	- LC 59	AMC184781	ACTIVE
AMC248943	- GREEN COPPER #5	AMC248939	ACTIVE
AMC341642	- G P A 1	AMC341642	ACTIVE
AMC351598	- WATERMAN #1	AMC351598	ACTIVE
AMC355494	- GPA2	AMC355494	ACTIVE
AMC357558	- 0-1	AMC357558	ACTIVE
AMC357559	- 0-2	AMC357558	ACTIVE
AMC364073	- SH1	AMC364073	ACTIVE
AMC364074	- SH2	AMC364073	ACTIVE
AMC368895	- A-8	AMC368895	ACTIVE
AMC368896	- A-10	AMC368895	ACTIVE
AMC368897	- A-11	AMC368895	ACTIVE
AMC368898	- A-12	AMC368895	ACTIVE
AMC368899	- A-13	AMC368895	ACTIVE
AMC368900	- A-15	AMC368895	ACTIVE
AMC369472	- WT 2	AMC369468	ACTIVE
AMC369473	- WT 3	AMC369468	ACTIVE
AMC369474	- WT 4	AMC369468	ACTIVE
AMC369475	- WT 5	AMC369468	ACTIVE
AMC369476	- WT 6	AMC369468	ACTIVE
AMC369646	- WT 1	AMC369646	ACTIVE
AMC371051	- EE2	AMC371051	ACTIVE
AMC371052	- E16	AMC371051	ACTIVE
AMC371053	- TA1	AMC371053	ACTIVE
AMC371054	- TA22	AMC371053	ACTIVE
AMC371055	- TA25	AMC371053	ACTIVE
AMC371056	- TA EXTENSION 1	AMC371053	ACTIVE
AMC371057	- TA3	AMC371053	ACTIVE
AMC371058	- SG5	AMC371053	ACTIVE
AMC371059	- TA EXTENSION 2	AMC371053	ACTIVE
AMC371060	- TA2	AMC371053	ACTIVE
AMC371061	- TA21	AMC371053	ACTIVE
AMC371071	- A32	AMC371071	ACTIVE
AMC371072	- A33	AMC371071	ACTIVE
AMC371073	- TA-4	AMC371071	ACTIVE
AMC371074	- A31	AMC371071	ACTIVE
AMC371075	- A42	AMC371071	ACTIVE
AMC371076	- A41	AMC371071	ACTIVE
AMC371077	- SG2	AMC371071	ACTIVE
AMC371078	- TA23	AMC371071	ACTIVE
AMC371079	- SG3	AMC371071	ACTIVE
AMC371080	- TA20	AMC371071	ACTIVE
AMC371081	- TA24	AMC371071	ACTIVE

DEPARTMENT OF THE INTERIOR
BUREAU OF LAND MANAGEMENT
MINING CLAIMS

MC Customer Information - With Serial No. and Claim Name
ACTIVE CLAIMS

<u>Serial No.</u>	<u>Claim Name/Number</u>	<u>Lead Serial No.</u>	<u>Disposition</u>
AMC371082	-SG1	AMC371071	ACTIVE
AMC371083	-SG4	AMC371071	ACTIVE
AMC371084	-TA-6	AMC371071	ACTIVE
AMC371085	-E6	AMC371085	ACTIVE
AMC371086	-E7	AMC371085	ACTIVE
AMC371087	-E15	AMC371085	ACTIVE
AMC371088	-E20	AMC371085	ACTIVE
AMC371089	-AJ1	AMC371085	ACTIVE
AMC371090	-AJ2	AMC371085	ACTIVE
AMC371096	-A24	AMC371096	ACTIVE
AMC371097	-A14	AMC371096	ACTIVE
AMC371098	-A30	AMC371096	ACTIVE
AMC371099	-A25	AMC371096	ACTIVE
AMC371978	-BC #1	AMC371978	ACTIVE
AMC371979	-BC #2	AMC371978	ACTIVE
AMC371980	-BC #3	AMC371978	ACTIVE
AMC371981	-BC #4	AMC371978	ACTIVE
AMC371982	-BC #5	AMC371978	ACTIVE
AMC371983	-BC #6	AMC371978	ACTIVE
AMC371984	-BC #7	AMC371978	ACTIVE
AMC371985	-BC #8	AMC371978	ACTIVE
AMC371986	-BC #9	AMC371978	ACTIVE
AMC373389	-LIB 5	AMC373389	ACTIVE
AMC373390	-LIB 6	AMC373389	ACTIVE
AMC373391	-LIB 7	AMC373389	ACTIVE
* AMC373392	-LIB 8 - NOT LISTED FOR PM4	AMC373389	ACTIVE
AMC383103	-RED BED #1	AMC383103	ACTIVE
AMC383104	-RED BED #2	AMC383103	ACTIVE
AMC383105	-RED BEDS #3	AMC383103	ACTIVE
AMC383106	-RED BEDS #4	AMC383103	ACTIVE
AMC398599	-CC #1	AMC398599	ACTIVE
AMC398600	-CC #2	AMC398599	ACTIVE
AMC398601	-CC #3	AMC398599	ACTIVE
AMC398602	-CC #4	AMC398599	ACTIVE
AMC398603	-CC #5	AMC398599	ACTIVE
AMC398604	-CC #6	AMC398599	ACTIVE
AMC398605	-CC #7	AMC398599	ACTIVE
AMC398606	-CC #8	AMC398599	ACTIVE
AMC398607	-CC #9	AMC398599	ACTIVE
AMC398608	-LC #58	AMC398599	ACTIVE
AMC398609	-LC #59	AMC398599	ACTIVE
AMC398610	-CCP #1	AMC398599	ACTIVE
AMC398611	-CCP #2	AMC398599	ACTIVE
AMC398612	-CCP #3	AMC398599	ACTIVE
AMC398613	-WATERMAN #1	AMC398599	ACTIVE
AMC398614	-SILVERHILL #1	AMC398599	ACTIVE
AMC398615	-SILVERHILL #2	AMC398599	ACTIVE
AMC398616	-OSTRICH #1	AMC398599	ACTIVE
AMC398617	-OSTRICH #2	AMC398599	ACTIVE
AMC398618	-OSTRICH #3	AMC398599	ACTIVE

Number of ACTIVE cases: 98

Message:

97 ROWS RETRIEVED

ENTERED
 AUG 28 2014
 BY: RB

CBS Export Results Report

Include Resolved Records

Record Status

Error Records (E/M/I)

Accepted Records (A/W)

"On Hold" Records (H)

Records (for s/n or receipt nr)

Sorted, No Results From CBS

New (not yet exported)

Search Criteria

Enter export Date (mm/dd/yyyy)

Serial Number match (optional)

Receipt Nr (optional)

Export Nr (exclusive)

LR2000 User (defaults to login)

Responsible Area (Errors Only)

User (U,X)

Programmer (P,X)

All (U,P,X)

[User Guide](#)

[Printable Format \(legal/landscape\)](#)

Resend?	Export Nr	A/D	Serial Nr	Multi	Code	\$ Amount	Remarks	Receipt Nr	LR2000 User	#Msg	Resolved?	OK	Stat1	Area	CBS Msg 1	Stat2	Area	Msg 2	CBS 392 ID	392 \$ Amt	Action Update Date	Resend	Resend Orig	Export Date
<input type="checkbox"/>	4712174	A	AMC161026	782		155.00	2015;\$155	3110796	PAULINEB		<input type="checkbox"/>								2086019	15035.00	8/28/2014 12:17			
<input type="checkbox"/>	4712175	A	AMC161027	782		155.00	2015;\$155	3110796	PAULINEB		<input type="checkbox"/>								2086019	15035.00	8/28/2014 12:17			
<input type="checkbox"/>	4712176	A	AMC161041	782		155.00	2015;\$155	3110796	PAULINEB		<input type="checkbox"/>								2086019	15035.00	8/28/2014 12:17			
<input type="checkbox"/>	4712177	A	AMC161043	782		155.00	2015;\$155	3110796	PAULINEB		<input type="checkbox"/>								2086019	15035.00	8/28/2014 12:17			
<input type="checkbox"/>	4712193	A	AMC184838	782		155.00	2015;\$155	3110796	PAULINEB		<input type="checkbox"/>								2086019	15035.00	8/28/2014 12:18			
<input type="checkbox"/>	4712194	A	AMC184839	782		155.00	2015;\$155	3110796	PAULINEB		<input type="checkbox"/>								2086019	15035.00	8/28/2014 12:18			
<input type="checkbox"/>	4712196	A	AMC248943	782		155.00	2015;\$155	3110796	PAULINEB		<input type="checkbox"/>								2086019	15035.00	8/28/2014 12:18			
<input type="checkbox"/>	4712197	A	AMC341642	782		155.00	2015;\$155	3110796	PAULINEB		<input type="checkbox"/>								2086019	15035.00	8/28/2014 12:18			
<input type="checkbox"/>	4712198	A	AMC351598	782		155.00	2015;\$155	3110796	PAULINEB		<input type="checkbox"/>								2086019	15035.00	8/28/2014 12:19			
<input type="checkbox"/>	4712218	A	AMC355494	782		155.00	2015;\$155	3110796	PAULINEB		<input type="checkbox"/>								2086019	15035.00	8/28/2014 12:19			
<input type="checkbox"/>	4712269	A	AMC357558	782		155.00	2015;\$155	3110796	PAULINEB		<input type="checkbox"/>								2086019	15035.00	8/28/2014 12:19			
<input type="checkbox"/>	4712270	A	AMC357559	782		155.00	2015;\$155	3110796	PAULINEB		<input type="checkbox"/>								2086019	15035.00	8/28/2014 12:19			
<input type="checkbox"/>	4712271	A	AMC364073	782		155.00	2015;\$155	3110796	PAULINEB		<input type="checkbox"/>								2086019	15035.00	8/28/2014 12:20			
<input type="checkbox"/>	4712272	A	AMC364074	782		155.00	2015;\$155	3110796	PAULINEB		<input type="checkbox"/>								2086019	15035.00	8/28/2014 12:20			
<input type="checkbox"/>	4712299	A	AMC368895	782		155.00	2015;\$155	3110796	PAULINEB		<input type="checkbox"/>								2086019	15035.00	8/28/2014 12:20			
<input type="checkbox"/>	4712300	A	AMC368896	782		155.00	2015;\$155	3110796	PAULINEB		<input type="checkbox"/>								2086019	15035.00	8/28/2014 12:20			
<input type="checkbox"/>	4712301	A	AMC368897	782		155.00	2015;\$155	3110796	PAULINEB		<input type="checkbox"/>								2086019	15035.00	8/28/2014 12:20			
<input type="checkbox"/>	4712302	A	AMC368898	782		155.00	2015;\$155	3110796	PAULINEB		<input type="checkbox"/>								2086019	15035.00	8/28/2014 12:20			
<input type="checkbox"/>	4712303	A	AMC368899	782		155.00	2015;\$155	3110796	PAULINEB		<input type="checkbox"/>								2086019	15035.00	8/28/2014 12:20			
<input type="checkbox"/>	4712304	A	AMC368900	782		155.00	2015;\$155	3110796	PAULINEB		<input type="checkbox"/>								2086019	15035.00	8/28/2014 12:20			

AMC 383103
AMC 398599

AMC 361046
AMC 371051
AMC 371053
AMC 371071
AMC 371085
AMC 371096
AMC 371978
AMC 373389

AMC 61014
AMC 184781
AMC 248939
AMC 341642
AMC 351598
AMC 355494
AMC 357558
AMC 364073
AMC 36895
AMC 369468

MAINTENANCE FEE PAYMENT

Claimant Name: United Mines, Inc.
Address: 7501 E 22nd St, Suite 601
City: Tucson State: AZ Zip: 85710
Telephone: (520) 777-7130
E-mail address: um@unitedmines.com
Signature: Robert A. McJ, V.P.

Check here if this is a change of address.

RECEIVED
BLM AZ STATE OFFICE
2013 AUG 29 A 10:19
TUCSON, ARIZONA
BLM
Date
Stamp

LINE NO.	AMC NUMBER	CLAIM/SITE NAME	COUNTY RECORDER DATA (If available)	TWP	RNG	SEC
1		See Attached 3 pages				
2						
3						
4						
5						
6						
7						
8						
9						
10						

List additional claims on Form MCF114.

Bureau of Land Management
Arizona State Office
www.blm.gov/az/

ENTERED
SEP 06 2013
BY: TS

No. of Claims: 98 x \$140 = 13,720
Check No: 740 Init. ERG
Receipt No.: 2868562
For BLM Use Only

Form: MCF112
Revised July 2009

**DEPARTMENT OF THE INTERIOR
BUREAU OF LAND MANAGEMENT
MINING CLAIMS**

**MC Customer Information - With Serial No. and Required Maintenance Fee
ACTIVE CLAIMS**

Run Date: 08/29/2013 10:08 AM

Page 1 of 3

Admin State: AZ
Geo State: AZ

**UNITED MINES INC
7301 E 22ND ST
TUCSON, AZ 85710-64**

CUSTOMER ID: 2236662

<u>Serial No.</u>	<u>Claim Name/Number</u>	<u>Required MF</u>	<u>Case type</u>	<u>Disposition</u>
AMC161026	L 4	140.00	LODE CLAIM	ACTIVE
AMC161027	L 5	140.00	LODE CLAIM	ACTIVE
AMC161041	L 19	140.00	LODE CLAIM	ACTIVE
AMC161043	L 21	140.00	LODE CLAIM	ACTIVE
AMC184838	LC 58	140.00	LODE CLAIM	ACTIVE
AMC184839	LC 59	140.00	LODE CLAIM	ACTIVE
AMC248943	GREEN COPPER #5	140.00	LODE CLAIM	ACTIVE
AMC341642	G P A 1	140.00	PLACER CLAIM	ACTIVE
AMC351598	WATERMAN #1	140.00	LODE CLAIM	ACTIVE
AMC355494	GPA2	140.00	LODE CLAIM	ACTIVE
AMC357558	0-1	140.00	PLACER CLAIM	ACTIVE
AMC357559	0-2	140.00	PLACER CLAIM	ACTIVE
AMC364073	SH1	140.00	LODE CLAIM	ACTIVE
AMC364074	SH2	140.00	LODE CLAIM	ACTIVE
AMC368895	A-8	140.00	LODE CLAIM	ACTIVE
AMC368896	A-10	140.00	LODE CLAIM	ACTIVE
AMC368897	A-11	140.00	LODE CLAIM	ACTIVE
AMC368898	A-12	140.00	LODE CLAIM	ACTIVE
AMC368899	A-13	140.00	LODE CLAIM	ACTIVE
AMC368900	A-15	140.00	LODE CLAIM	ACTIVE
AMC369472	WT 2	140.00	LODE CLAIM	ACTIVE
AMC369473	WT 3	140.00	LODE CLAIM	ACTIVE
AMC369474	WT 4	140.00	LODE CLAIM	ACTIVE
AMC369475	WT 5	140.00	LODE CLAIM	ACTIVE
AMC369476	WT 6	140.00	LODE CLAIM	ACTIVE
AMC369646	WT 1	140.00	LODE CLAIM	ACTIVE
AMC371051	EE2	140.00	LODE CLAIM	ACTIVE
AMC371052	E16	140.00	LODE CLAIM	ACTIVE
AMC371053	TA1	140.00	LODE CLAIM	ACTIVE
AMC371054	TA22	140.00	LODE CLAIM	ACTIVE
AMC371055	TA25	140.00	LODE CLAIM	ACTIVE
AMC371056	TA EXTENSION 1	140.00	LODE CLAIM	ACTIVE
AMC371057	TA3	140.00	LODE CLAIM	ACTIVE
AMC371058	SG5	140.00	LODE CLAIM	ACTIVE
AMC371059	TA EXTENSION 2	140.00	LODE CLAIM	ACTIVE
AMC371060	TA2	140.00	LODE CLAIM	ACTIVE
AMC371061	TA21	140.00	LODE CLAIM	ACTIVE
AMC371071	A32	140.00	LODE CLAIM	ACTIVE
AMC371072	A33	140.00	LODE CLAIM	ACTIVE

RECEIVED
BLM AZ STATE OFFICE
AUG 29 10 13 AM '13
PHOENIX, ARIZONA

**NO WARRANTY IS MADE BY BLM FOR USE OF THE DATA
FOR PURPOSES NOT INTENDED BY BLM.**

**DEPARTMENT OF THE INTERIOR
BUREAU OF LAND MANAGEMENT
MINING CLAIMS**

**MC Customer Information - With Serial No. and Required Maintenance Fee
ACTIVE CLAIMS**

Run Date: 08/29/2013 10:08 AM

Page 2 of 3

<u>Serial No.</u>	<u>Claim Name/Number</u>	<u>Required MF</u>	<u>Casetype</u>	<u>Disposition</u>
AMC371073	TA-4	140.00	LODE CLAIM	ACTIVE
AMC371074	A31	140.00	LODE CLAIM	ACTIVE
AMC371075	A42	140.00	LODE CLAIM	ACTIVE
AMC371076	A41	140.00	LODE CLAIM	ACTIVE
AMC371077	SG2	140.00	LODE CLAIM	ACTIVE
AMC371078	TA23	140.00	LODE CLAIM	ACTIVE
AMC371079	SG3	140.00	LODE CLAIM	ACTIVE
AMC371080	TA20	140.00	LODE CLAIM	ACTIVE
AMC371081	TA24	140.00	LODE CLAIM	ACTIVE
AMC371082	SG1	140.00	LODE CLAIM	ACTIVE
AMC371083	SG4	140.00	LODE CLAIM	ACTIVE
AMC371084	TA-6	140.00	LODE CLAIM	ACTIVE
AMC371085	E6	140.00	LODE CLAIM	ACTIVE
AMC371086	E7	140.00	LODE CLAIM	ACTIVE
AMC371087	E15	140.00	LODE CLAIM	ACTIVE
AMC371088	E20	140.00	LODE CLAIM	ACTIVE
AMC371089	AJ1	140.00	LODE CLAIM	ACTIVE
AMC371090	AJ2	140.00	LODE CLAIM	ACTIVE
AMC371096	A24	140.00	LODE CLAIM	ACTIVE
AMC371097	A14	140.00	LODE CLAIM	ACTIVE
AMC371098	A30	140.00	LODE CLAIM	ACTIVE
AMC371099	A25	140.00	LODE CLAIM	ACTIVE
AMC371978	BC #1	140.00	LODE CLAIM	ACTIVE
AMC371979	BC #2	140.00	LODE CLAIM	ACTIVE
AMC371980	BC #3	140.00	LODE CLAIM	ACTIVE
AMC371981	BC #4	140.00	LODE CLAIM	ACTIVE
AMC371982	BC #5	140.00	LODE CLAIM	ACTIVE
AMC371983	BC #6	140.00	LODE CLAIM	ACTIVE
AMC371984	BC #7	140.00	LODE CLAIM	ACTIVE
AMC371985	BC #8	140.00	LODE CLAIM	ACTIVE
AMC371986	BC #9	140.00	LODE CLAIM	ACTIVE
AMC373389	LIB 5	140.00	LODE CLAIM	ACTIVE
AMC373390	LIB 6	140.00	LODE CLAIM	ACTIVE
AMC373391	LIB 7	140.00	LODE CLAIM	ACTIVE
AMC373392	LIB 8	140.00	LODE CLAIM	ACTIVE
AMC383103	RED BED #1	140.00	LODE CLAIM	ACTIVE
AMC383104	RED BED #2	140.00	LODE CLAIM	ACTIVE
AMC383105	RED BEDS #3	140.00	LODE CLAIM	ACTIVE
AMC383106	RED BEDS #4	140.00	LODE CLAIM	ACTIVE
AMC398599	CC #1	140.00	LODE CLAIM	ACTIVE
AMC398600	CC #2	140.00	LODE CLAIM	ACTIVE
AMC398601	CC #3	140.00	LODE CLAIM	ACTIVE
AMC398602	CC #4	140.00	LODE CLAIM	ACTIVE
AMC398603	CC #5	140.00	LODE CLAIM	ACTIVE
AMC398604	CC #6	140.00	LODE CLAIM	ACTIVE
AMC398605	CC #7	140.00	LODE CLAIM	ACTIVE

PHOENIX, ARIZONA
2013 AUG 29 A 10:13
RECEIVED
BLM AZ STATE OFFICE

**NO WARRANTY IS MADE BY BLM FOR USE OF THE DATA
FOR PURPOSES NOT INTENDED BY BLM.**

DEPARTMENT OF THE INTERIOR
BUREAU OF LAND MANAGEMENT
MINING CLAIMS

MC Customer Information - With Serial No. and Required Maintenance Fee
ACTIVE CLAIMS

Run Date: 08/29/2013 10:08 AM

Page 3 of 3

<u>Serial No.</u>	<u>Claim Name/Number</u>	<u>Required MF</u>	<u>Casetype</u>	<u>Disposition</u>
AMC398606	CC #8	140.00	LODE CLAIM	ACTIVE
AMC398607	CC #9	140.00	LODE CLAIM	ACTIVE
AMC398608	LC #58	140.00	LODE CLAIM	ACTIVE
AMC398609	LC #59	140.00	LODE CLAIM	ACTIVE
AMC398610	CCP #1	140.00	PLACER CLAIM	ACTIVE
AMC398611	CCP #2	140.00	PLACER CLAIM	ACTIVE
AMC398612	CCP #3	140.00	PLACER CLAIM	ACTIVE
AMC398613	WATERMAN #1	140.00	LODE CLAIM	ACTIVE
AMC398614	SILVERHILL #1	140.00	LODE CLAIM	ACTIVE
AMC398615	SILVERHILL #2	140.00	LODE CLAIM	ACTIVE
AMC398616	OSTRICH #1	140.00	LODE CLAIM	ACTIVE
AMC398617	OSTRICH #2	140.00	LODE CLAIM	ACTIVE
AMC398618	OSTRICH #3	140.00	LODE CLAIM	ACTIVE
Total Required Fee		13,720.00		

Number of ACTIVE cases: 98

PHOENIX, ARIZONA
2013 AUG 29 A 10:13
RECEIVED
BLM AZ STATE OFFICE

**United States Department of the Interior
Bureau of Land Management
LANDS/RECREATION & PLANNING
ONE N CENTRAL AVE
PHOENIX, AZ 85004 -2203
Phone: 602-417-9200**

Receipt

No: 2868562

Transaction #: 2954516	
Date of Transaction: 08/29/2013	
CUSTOMER:	
UNITED MINES INC 7301 E 22ND ST TUCSON, AZ 85710-6426 US	

LINE #	QTY	DESCRIPTION	REMARKS	UNIT PRICE	TOTAL
1	1.00	LOCATABLE MINERALS / MINING CLAIMS- NOT NEW-UNADJUD, ONE AUTH NO. ONLY / MINING CLAIM MONEY RECEIVED CASES: AMC161026/\$13720.00	2014 MAINT (98)	- n/a -	13720.00
TOTAL:					\$13,720.00

PAYMENT INFORMATION						
1	AMOUNT:	13720.00	POSTMARKED:	N/A		
	TYPE:	CHECK	RECEIVED:	08/29/2013		
	CHECK NO:	740				
	NAME:	DYKERS, LAWRENCE G 6514 W SUGAR PINE TRAIL TUCSON AZ 85743				

REMARKS

This receipt was generated by the automated BLM Collections and Billing System and is a paper representation of a portion of the official electronic record contained therein.

DEPARTMENT OF THE INTERIOR
BUREAU OF LAND MANAGEMENT
MINING CLAIMS

Customer Information - WITH Serial No. and Claim Name

ACTIVE CLAIMS

Am 161019
184781
369468 248939
369646 341642
371051 351958
371053 355798
371071
371085 357558
371096 364073
371978 36895

Page 1 of 3

Run Date: 08/24/2012 12:04 PM

Admin State: AZ
Geo State: AZ

UNITED MINES INC

14924 N CENTAURUS PL
ORO VALLEY, AZ 86737-3455

7301 E. 22nd Street
Tucson, AZ 85710

CUSTOMER ID: 2236662

Serial No.	Claim Name/Number	Lead Serial No.	Disposition
AMC161026	L 4	AMC161019	ACTIVE
AMC161027	L 5	AMC161019	ACTIVE
AMC161041	L 19	AMC161019	ACTIVE
AMC161043	L 21	AMC161019	ACTIVE
AMC184838	LC 58	AMC184781	ACTIVE
AMC184839	LC 59	AMC184781	ACTIVE
AMC248943	GREEN COPPER #5	AMC248939	ACTIVE
AMC341642	G P A 1	AMC341642	ACTIVE
AMC351598	WATERMAN #1	AMC351598	ACTIVE
AMC355494	GPA2	AMC355494	ACTIVE
AMC357558	0-1	AMC357558	ACTIVE
AMC357559	0-2	AMC357558	ACTIVE
AMC364073	SH1	AMC364073	ACTIVE
AMC364074	SH2	AMC364073	ACTIVE
AMC368895	A-8	AMC368895	ACTIVE
AMC368896	A-10	AMC368895	ACTIVE
AMC368897	A-11	AMC368895	ACTIVE
AMC368898	A-12	AMC368895	ACTIVE
AMC368899	A-13	AMC368895	ACTIVE
AMC368900	A-15	AMC368895	ACTIVE
AMC369472	WT 2	AMC369468	ACTIVE
AMC369473	WT 3	AMC369468	ACTIVE
AMC369474	WT 4	AMC369468	ACTIVE
AMC369475	WT 5	AMC369468	ACTIVE
AMC369476	WT 6	AMC369468	ACTIVE
AMC369646	WT 1	AMC369646	ACTIVE
AMC371051	EE2	AMC371051	ACTIVE
AMC371052	E16	AMC371051	ACTIVE
AMC371053	TA1	AMC371053	ACTIVE
AMC371054	TA22	AMC371053	ACTIVE
AMC371055	TA25	AMC371053	ACTIVE
AMC371056	TA EXTENSION 1	AMC371053	ACTIVE
AMC371057	TA3	AMC371053	ACTIVE
AMC371058	SG5	AMC371053	ACTIVE
AMC371059	TA EXTENSION 2	AMC371053	ACTIVE
AMC371060	TA2	AMC371053	ACTIVE
AMC371061	TA21	AMC371053	ACTIVE
AMC371071	A32	AMC371071	ACTIVE
AMC371072	A33	AMC371071	ACTIVE
AMC371073	TA-4	AMC371071	ACTIVE
AMC371074	A31	AMC371071	ACTIVE
AMC371075	A42	AMC371071	ACTIVE
AMC371076	A41	AMC371071	ACTIVE

RECEIVED
BLM AZ STATE OFFICE
2012 AUG 24 A 11: 27
PHOENIX, ARIZONA

NO WARRANTY IS MADE BY BLM
FOR USE OF THE DATA FOR
PURPOSES NOT INTENDED BY BLM

ENTERED INTO COMPUTER
9/6/2012
TS

DEPARTMENT OF THE INTERIOR
BUREAU OF LAND MANAGEMENT
MINING CLAIMS

Customer Information - WITH Serial No. and Claim Name

ACTIVE CLAIMS

Run Date: 08/24/2012 12:04 PM

Page 2 of 3

<u>Serial No.</u>	<u>Claim Name/Number</u>	<u>Lead Serial No.</u>	<u>Disposition</u>
AMC371077	SG2	AMC371071	ACTIVE
AMC371078	TA23	AMC371071	ACTIVE
AMC371079	SG3	AMC371071	ACTIVE
AMC371080	TA20	AMC371071	ACTIVE
AMC371081	TA24	AMC371071	ACTIVE
AMC371082	SG1	AMC371071	ACTIVE
AMC371083	SG4	AMC371071	ACTIVE
AMC371084	TA-6	AMC371071	ACTIVE
AMC371085	E6	AMC371085	ACTIVE
AMC371086	E7	AMC371085	ACTIVE
AMC371087	E15	AMC371085	ACTIVE
AMC371088	E20	AMC371085	ACTIVE
AMC371089	AJ1	AMC371085	ACTIVE
AMC371090	AJ2	AMC371085	ACTIVE
AMC371096	A24	AMC371096	ACTIVE
AMC371097	A14	AMC371096	ACTIVE
AMC371098	A30	AMC371096	ACTIVE
AMC371099	A25	AMC371096	ACTIVE
AMC371978	BC #1	AMC371978	ACTIVE
AMC371979	BC #2	AMC371978	ACTIVE
AMC371980	BC #3	AMC371978	ACTIVE
AMC371981	BC #4	AMC371978	ACTIVE
AMC371982	BC #5	AMC371978	ACTIVE
AMC371983	BC #6	AMC371978	ACTIVE
AMC371984	BC #7	AMC371978	ACTIVE
AMC371985	BC #8	AMC371978	ACTIVE
AMC371986	BC #9	AMC371978	ACTIVE
AMC373389	LIB 5	AMC373389	ACTIVE
AMC373390	LIB 6	AMC373389	ACTIVE
AMC373391	LIB 7	AMC373389	ACTIVE
AMC373392	LIB 8	AMC373389	ACTIVE
AMC383103	RED BED #1	AMC383103	ACTIVE
AMC383104	RED BED #2	AMC383103	ACTIVE
AMC383105	RED BEDS #3	AMC383103	ACTIVE
AMC383106	RED BEDS #4	AMC383103	ACTIVE
AMC398599	CC #1	AMC398599	ACTIVE
AMC398600	CC #2	AMC398599	ACTIVE
AMC398601	CC #3	AMC398599	ACTIVE
AMC398602	CC #4	AMC398599	ACTIVE
AMC398603	CC #5	AMC398599	ACTIVE
AMC398604	CC #6	AMC398599	ACTIVE
AMC398605	CC #7	AMC398599	ACTIVE
AMC398606	CC #8	AMC398599	ACTIVE
AMC398607	CC #9	AMC398599	ACTIVE
AMC398608	LC #58	AMC398599	ACTIVE
AMC398609	LC #59	AMC398599	ACTIVE
AMC398610	CCP #1	AMC398599	ACTIVE
AMC398611	CCP #2	AMC398599	ACTIVE

RECEIVED
BLM AZ STATE OFFICE
2012 AUG 24 A 11:27

NO WARRANTY IS MADE BY BLM
FOR USE OF THE DATA FOR
PURPOSES NOT INTENDED BY BLM



DEPARTMENT OF THE INTERIOR
BUREAU OF LAND MANAGEMENT
MINING CLAIMS

Customer Information - WITH Serial No. and Claim Name

ACTIVE CLAIMS

Run Date: 08/24/2012 12:04 PM

Page 3 of 3

<u>Serial No.</u>	<u>Claim Name/Number</u>	<u>Lead Serial No.</u>	<u>Disposition</u>
AMC398612	CCP #3	AMC398599	ACTIVE
AMC398613	WATERMAN #1	AMC398599	ACTIVE
AMC398614	SILVERHILL #1	AMC398599	ACTIVE
AMC398615	SILVERHILL #2	AMC398599	ACTIVE
AMC398616	OSTRICH #1	AMC398599	ACTIVE
AMC398617	OSTRICH #2	AMC398599	ACTIVE
AMC398618	OSTRICH #3	AMC398599	ACTIVE

Number of ACTIVE cases: 98

RECEIVED
BLM AZ STATE OFFICE
2012 AUG 24 A 11: 27
PHOENIX, ARIZONA

NO. OF CLAIMS 98
AMOUNT 13720.⁰⁰
RECEIPT NO. 2639470
INIT. ERG

** BLM-ASO**

**United States Department of the Interior
Bureau of Land Management
LANDS/RECREATION & PLANNING
ONE N CENTRAL AVE
PHOENIX, AZ 85004 -2203
Phone: 602-417-9200**

Receipt

No: 2639470

Transaction #: 2720082	
Date of Transaction: 08/24/2012	
CUSTOMER:	
UNITED MINES INC 7301 E 22ND ST TUCSON, AZ 85710-6426 US	

LINE #	QTY	DESCRIPTION	REMARKS	UNIT PRICE	TOTAL
1	1.00	LOCATABLE MINERALS / MINING CLAIMS- NOT NEW-UNADJUD, ONE AUTH NO. ONLY / MINING CLAIM MONEY RECEIVED CASES: AMC161026/\$13720.00	2013 MAINT (98)	- n/a -	13720.00
TOTAL:					\$13,720.00

PAYMENT INFORMATION			
1	AMOUNT:	13720.00	POSTMARKED: N/A
	TYPE:	CHECK	RECEIVED: 08/24/2012
	CHECK NO:	661	
	NAME:	UNITED MINES INC 7301 E 22ND ST TUCSON AZ 85710-6426 US	

REMARKS

This receipt was generated by the automated BLM Collections and Billing System and is a paper representation of a portion of the official electronic record contained therein.

AMC 371096 AMC 358976 AMC 161019
 AMC 371978 AMC 359560 AMC 184781
 AMC 373389 AMC 364073 AMC 248939
 AMC 383103 AMC 368895 AMC 341642
 AMC 398599 AMC 369468 AMC 351598
 AMC 369646 AMC 357558

MAINTENANCE FEE PAYMENT

Claimant Name: Central Mines Inc.
 Address: 11924 N. CENTAURUS PL.
 City: ORO Valley State: Az Zip: 85734
 Telephone: 520-742-3111
 E-mail address: gemartin21@aol.com
 Signature: M. E. Martin

RECEIVED
 STATE OFFICE
 2011 AUG 23 P 1:31
 PHOENIX, ARIZONA
 BLM
 Date
 Stamp

Check here if this is a change of address.

LINE NO.	AMC NUMBER	CLAIM/SITE NAME	COUNTY RECORDER DATA (If available)	TWP	RNG	SEC
1						
2						
3		<u>SEE ATTACHED.</u>				
4						
5						
6						
7						
8						
9						
10						

List additional claims on Form MCF114.

No. of Claims: 100 x \$140 = 14,000.
 Check No: 1698 Init. SC
 Receipt No.: 2413070
 For BLM Use Only

Bureau of Land Management
 Arizona State Office
 www.blm.gov/az

SEP 1 2011
 Cm

Form: MCF112
 Revised July 2009

**DEPARTMENT OF THE INTERIOR
BUREAU OF LAND MANAGEMENT
MINING CLAIMS**

**MC Customer Information - WITH Legal Description
ACTIVE CLAIMS**

Run Date: 08/23/2011 01:11 PM

INT-REL: CLAIMANT

CUSTOMER ID: 2236662

**NITED MINES INC
11924 N CENTAURAS PL
DRO VALLEY, AZ 85737**

Serial No	Claim Name/Number	County	D	Claim Type	Last Yr	Mc Loc Dt	Mr	Tw	Rng	Sec	Subdivision
AMC161026	L 4	PINAL	A	LODE CLAIM	2011	01/01/1982	14	0080S	0120E	019	NE
AMC161027	L 5	PINAL	A	LODE CLAIM	2011	01/01/1982	14	0080S	0120E	019	NE
AMC161041	L 19	PINAL	A	LODE CLAIM	2011	01/01/1982	14	0080S	0120E	019	NE SE
AMC161043	L 21	PINAL	A	LODE CLAIM	2011	01/01/1982	14	0080S	0120E	019	NE SE
AMC184838	LC 58	PIMA	A	LODE CLAIM	2011	06/15/1982	14	0200S	0100E	025	SW
AMC184839	LC 59	PIMA	A	LODE CLAIM	2011	06/15/1982	14	0200S	0100E	025	SW
AMC248943	GREEN COPPER #5	PINAL	A	LODE CLAIM	2011	01/02/1986	14	0090S	0120E	015	SE
AMC341642	G P A 1	SANTA CRUZ	A	PLACER CLAIM	2011	08/01/1996	14	0220S	0100E	022	SE
	G P A 1	SANTA CRUZ	A	PLACER CLAIM	2011	08/01/1996	14	0220S	0100E	027	NE
AMC351598	WATERMAN #1	PIMA	A	LODE CLAIM	2011	01/01/1999	14	0200S	0100E	022	SW SE
AMC355494	GPA2	SANTA CRUZ	A	LODE CLAIM	2011	03/15/2001	14	0220S	0100E	022	SW
AMC357558	0-1	SANTA CRUZ	A	PLACER CLAIM	2011	01/02/2003	14	0220S	0110E	026	NW
AMC357559	0-2	SANTA CRUZ	A	PLACER CLAIM	2011	01/02/2003	14	0220S	0110E	027	NE
AMC358976	TOLLE	MOHAVE	A	LODE CLAIM	2011	12/15/2003	14	0230N	0190W	007	SW
	TOLLE	MOHAVE	A	LODE CLAIM	2011	12/15/2003	14	0230N	0190W	018	NW
	TOLLE	MOHAVE	A	LODE CLAIM	2011	12/15/2003	14	0230N	0200W	012	SE
AMC359560	ORECO 2	MOHAVE	A	PLACER CLAIM	2011	01/10/2004	14	0230N	0190W	007	SW
	ORECO 2	MOHAVE	A	PLACER CLAIM	2011	01/10/2004	14	0230N	0190W	018	NW
AMC364073	SH1	PIMA	A	LODE CLAIM	2011	10/09/2004	14	0200S	0100E	017	SE
AMC364074	SH2	PIMA	A	LODE CLAIM	2011	10/09/2004	14	0200S	0100E	017	NE
AMC368895	A-8	SANTA CRUZ	A	LODE CLAIM	2011	10/03/2005	14	0220S	0100E	021	NE
AMC368896	A-10	SANTA CRUZ	A	LODE CLAIM	2011	10/03/2005	14	0220S	0100E	021	NE
AMC368897	A-11	SANTA CRUZ	A	LODE CLAIM	2011	10/03/2005	14	0220S	0100E	021	NE
AMC368898	A-12	SANTA CRUZ	A	LODE CLAIM	2011	10/03/2005	14	0220S	0100E	021	NE
AMC368899	A-13	SANTA CRUZ	A	LODE CLAIM	2011	10/03/2005	14	0220S	0100E	022	NW
AMC368900	A-15	SANTA CRUZ	A	LODE CLAIM	2011	10/03/2005	14	0220S	0100E	022	NW
AMC369472	WT 2	PIMA	A	LODE CLAIM	2011	10/26/2005	14	0200S	0100E	022	NW SW
AMC369473	WT 3	PIMA	A	LODE CLAIM	2011	10/26/2005	14	0200S	0100E	022	NE SE
AMC369474	WT 4	PIMA	A	LODE CLAIM	2011	10/26/2005	14	0200S	0100E	022	NE SE
AMC369475	WT 5	PIMA	A	LODE CLAIM	2011	10/26/2005	14	0200S	0100E	022	NE
AMC369476	WT 6	PIMA	A	LODE CLAIM	2011	10/26/2005	14	0200S	0100E	022	NE
AMC369646	WT 1	PIMA	A	LODE CLAIM	2011	10/26/2005	14	0200S	0100E	022	NW
AMC371051	EE2	PIMA	A	LODE CLAIM	2011	01/23/2006	14	0220S	0100E	005	SW
	EE2	PIMA	A	LODE CLAIM	2011	01/23/2006	14	0220S	0100E	008	NW
AMC371052	E16	PIMA	A	LODE CLAIM	2011	01/23/2006	14	0220S	0100E	005	SW
AMC371053	TA1	SANTA CRUZ	A	LODE CLAIM	2011	01/01/2006	14	0230S	0110E	018	SE
AMC371054	TA22	SANTA CRUZ	A	LODE CLAIM	2011	01/01/2006	14	0230S	0110E	019	NE

RECEIVED
OFFICE
2011 AUG 23 P 1:31

NO WARRANTY IS MADE BY BLM FOR USE OF THE DATA
FOR PURPOSES NOT INTENDED BY BLM

30/sc

**DEPARTMENT OF THE INTERIOR
BUREAU OF LAND MANAGEMENT
MINING CLAIMS
MC Customer Information - WITH Legal Description
ACTIVE CLAIMS**

Run Date: 08/23/2011 01:11 PM

Serial No	Claim Name/Number	County	D	Claim Type	Last		Mr	Twn	Rng	Sec	Subdivision
					Yr	Mc Loc Dt					
AMC371055	TA25	SANTA CRUZ	A	LODE CLAIM	2011	01/01/2006	14	0230S	0110E	019	NE NW
AMC371056	TA EXTENSION 1	SANTA CRUZ	A	LODE CLAIM	2011	01/01/2006	14	0230S	0110E	018	SW
AMC371057	TA3	SANTA CRUZ	A	LODE CLAIM	2011	01/01/2006	14	0230S	0110E	018	SW SE
AMC371058	SG5	SANTA CRUZ	A	LODE CLAIM	2011	01/01/2006	14	0230S	0110E	017	SW
	SG5	SANTA CRUZ	A	LODE CLAIM	2011	01/01/2006	14	0230S	0110E	018	SE
AMC371059	TA EXTENSION 2	SANTA CRUZ	A	LODE CLAIM	2011	01/01/2006	14	0230S	0110E	018	SW
AMC371060	TA2	SANTA CRUZ	A	LODE CLAIM	2011	01/01/2006	14	0230S	0110E	018	SW SE
AMC371061	TA21	SANTA CRUZ	A	LODE CLAIM	2011	01/01/2006	14	0230S	0110E	019	NE
AMC371071	A32	SANTA CRUZ	A	LODE CLAIM	2011	01/01/2006	14	0220S	0100E	022	SW
	A32	SANTA CRUZ	A	LODE CLAIM	2011	01/01/2006	14	0220S	0100E	027	NW
AMC371072	A33	SANTA CRUZ	A	LODE CLAIM	2011	01/01/2006	14	0220S	0100E	022	SE
	A33	SANTA CRUZ	A	LODE CLAIM	2011	01/01/2006	14	0220S	0100E	027	NE
AMC371073	TA-4	SANTA CRUZ	A	LODE CLAIM	2011	01/01/2006	14	0230S	0110E	018	SE
AMC371074	A31	SANTA CRUZ	A	LODE CLAIM	2011	01/01/2006	14	0220S	0100E	022	SW
	A31	SANTA CRUZ	A	LODE CLAIM	2011	01/01/2006	14	0220S	0100E	024	NW
AMC371075	A42	SANTA CRUZ	A	LODE CLAIM	2011	01/01/2006	14	0220S	0100E	027	NE
AMC371076	A41	SANTA CRUZ	A	LODE CLAIM	2011	01/01/2006	14	0220S	0100E	027	NE
AMC371077	SG2	SANTA CRUZ	A	LODE CLAIM	2011	01/01/2006	14	0230S	0110E	018	SW SE
AMC371078	TA23	SANTA CRUZ	A	LODE CLAIM	2011	01/01/2006	14	0230S	0110E	019	NE
AMC371079	SG3	SANTA CRUZ	A	LODE CLAIM	2011	01/01/2006	14	0230S	0110E	018	SW SE
AMC371080	TA20	SANTA CRUZ	A	LODE CLAIM	2011	01/01/2006	14	0230S	0110E	019	NE SE
AMC371081	TA24	SANTA CRUZ	A	LODE CLAIM	2011	01/01/2006	14	0230S	0110E	019	NE
AMC371082	SG1	SANTA CRUZ	A	LODE CLAIM	2011	01/01/2006	14	0230S	0110E	018	SE
AMC371083	SG4	SANTA CRUZ	A	LODE CLAIM	2011	01/01/2006	14	0230S	0110E	018	SE
AMC371084	TA-6	SANTA CRUZ	A	LODE CLAIM	2011	01/01/2006	14	0230S	0110E	019	NE
AMC371085	E6	PIMA	A	LODE CLAIM	2011	01/23/2006	14	0220S	0100E	008	NW
AMC371086	E7	PIMA	A	LODE CLAIM	2011	01/23/2006	14	0220S	0100E	008	NW
AMC371087	E15	PIMA	A	LODE CLAIM	2011	01/23/2006	14	0220S	0100E	005	SW
	E15	PIMA	A	LODE CLAIM	2011	01/23/2006	14	0220S	0100E	008	NW
AMC371088	E20	PIMA	A	LODE CLAIM	2011	01/23/2006	14	0220S	0100E	005	SW
AMC371089	AJ1	PIMA	A	LODE CLAIM	2011	01/23/2006	14	0220S	0100E	005	SW SE
	AJ1	PIMA	A	LODE CLAIM	2011	01/23/2006	14	0220S	0100E	008	NE NW
AMC371090	AJ2	PIMA	A	LODE CLAIM	2011	01/23/2006	14	0220S	0100E	005	SE
	AJ2	PIMA	A	LODE CLAIM	2011	01/23/2006	14	0220S	0100E	008	NE
AMC371096	A24	SANTA CRUZ	A	LODE CLAIM	2011	01/01/2006	14	0220S	0100E	022	SW
AMC371097	A14	SANTA CRUZ	A	LODE CLAIM	2011	01/01/2006	14	0220S	0100E	021	NE
AMC371098	A30	SANTA CRUZ	A	LODE CLAIM	2011	01/01/2006	14	0220S	0100E	022	SW
	A30	SANTA CRUZ	A	LODE CLAIM	2011	01/01/2006	14	0220S	0100E	027	NW
AMC371099	A25	SANTA CRUZ	A	LODE CLAIM	2011	01/01/2006	14	0220S	0100E	022	SW
AMC371978	BC #1	PINAL	A	LODE CLAIM	2011	05/10/2006	14	0080S	0120E	018	SE

2011 AUG 23 P 1:31

RECEIVED
BLM OFFICE

20/18

NO WARRANTY IS MADE BY BLM FOR USE OF THE DATA
FOR PURPOSES NOT INTENDED BY BLM

**DEPARTMENT OF THE INTERIOR
BUREAU OF LAND MANAGEMENT
MINING CLAIMS**

**MC Customer Information - WITH Legal Description
ACTIVE CLAIMS**

In Date: 08/23/2011 01:11 PM

Serial No	Claim Name/Number	County	D	Claim Type	Last		Mr	Twn	Rng	Sec	Subdivision
					Yr	Mc Loc Dt					
MC371979	BC #2	PINAL	A	LODE CLAIM	2011	05/10/2006	14	0080S	0120E	018	SE
MC371980	BC #3	PINAL	A	LODE CLAIM	2011	05/10/2006	14	0080S	0120E	019	NE
MC371981	BC #4	PINAL	A	LODE CLAIM	2011	05/10/2006	14	0080S	0120E	019	NE
MC371982	BC #5	PINAL	A	LODE CLAIM	2011	05/10/2006	14	0080S	0120E	019	NE
MC371983	BC #6	PINAL	A	LODE CLAIM	2011	05/10/2006	14	0080S	0120E	019	NE SE
MC371984	BC #7	PINAL	A	LODE CLAIM	2011	05/10/2006	14	0080S	0120E	019	NE SE
MC371985	BC #8	PINAL	A	LODE CLAIM	2011	05/10/2006	14	0080S	0120E	019	NE SE
MC371986	BC #9	PINAL	A	LODE CLAIM	2011	05/10/2006	14	0080S	0120E	019	NE SE
MC373389	LIB 5	PIMA	A	LODE CLAIM	2011	08/01/2006	14	0200S	0100E	016	NE NW
MC373390	LIB 6	PIMA	A	LODE CLAIM	2011	08/01/2006	14	0200S	0100E	016	NE
MC373391	LIB 7	PIMA	A	LODE CLAIM	2011	08/01/2006	14	0200S	0100E	016	NE NW
MC373392	LIB 8	PIMA	A	LODE CLAIM	2011	08/01/2006	14	0200S	0100E	016	NE
MC383103	RED BED #1	PINAL	A	LODE CLAIM	2011	05/18/2007	14	0080S	0120E	033	NE
MC383104	RED BED #2	PINAL	A	LODE CLAIM	2011	05/18/2007	14	0080S	0120E	033	SE
MC383105	RED BEDS #3	PINAL	A	LODE CLAIM	2011	05/18/2007	14	0080S	0120E	034	NW
MC383106	RED BEDS #4	PINAL	A	LODE CLAIM	2011	05/18/2007	14	0080S	0120E	034	SW
AMC398599	CC #1	PIMA	A	LODE CLAIM	2011	10/30/2009	14	0200S	0100E	025	NW
AMC398600	CC #2	PIMA	A	LODE CLAIM	2011	10/30/2009	14	0200S	0100E	025	NW
AMC398601	CC #3	PIMA	A	LODE CLAIM	2011	10/30/2009	14	0200S	0100E	025	SW
AMC398602	CC #4	PIMA	A	LODE CLAIM	2011	10/30/2009	14	0200S	0100E	025	SW
AMC398603	CC #5	PIMA	A	LODE CLAIM	2011	10/30/2009	14	0200S	0100E	036	NW
AMC398604	CC #6	PIMA	A	LODE CLAIM	2011	10/30/2009	14	0200S	0100E	036	NW
AMC398605	CC #7	PIMA	A	LODE CLAIM	2011	10/30/2009	14	0200S	0100E	025	SW
AMC398606	CC #8	PIMA	A	LODE CLAIM	2011	10/30/2009	14	0200S	0100E	025	SW
AMC398607	CC #9	PIMA	A	LODE CLAIM	2011	10/30/2009	14	0200S	0100E	025	SE
AMC398608	LC #58	PIMA	A	LODE CLAIM	2011	10/30/2009	14	0200S	0100E	025	SW
AMC398609	LC #59	PIMA	A	LODE CLAIM	2011	10/30/2009	14	0200S	0100E	025	SW
AMC398610	CCP #1	PIMA	A	PLACER CLAIM	2011	10/30/2009	14	0200S	0100E	025	SW
AMC398611	CCP #2	PIMA	A	PLACER CLAIM	2011	10/30/2009	14	0200S	0100E	025	SW
AMC398612	CCP #3	PIMA	A	PLACER CLAIM	2011	10/30/2009	14	0200S	0100E	025	SW
AMC398613	WATERMAN #1	PIMA	A	LODE CLAIM	2011	10/30/2009	14	0200S	0100E	022	SW SE
AMC398614	SILVERHILL #1	PIMA	A	LODE CLAIM	2011	10/30/2009	14	0200S	0100E	017	SE
AMC398615	SILVERHILL #2	PIMA	A	LODE CLAIM	2011	10/30/2009	14	0200S	0100E	017	NE SE
AMC398616	OSTRICH #1	SANTA CRUZ	A	LODE CLAIM	2011	10/30/2009	14	0220S	0100E	022	SW
AMC398617	OSTRICH #2	SANTA CRUZ	A	LODE CLAIM	2011	10/30/2009	14	0220S	0100E	022	SW SE
AMC398618	OSTRICH #3	SANTA CRUZ	A	LODE CLAIM	2011	10/30/2009	14	0220S	0100E	027	NE NW
		SANTA CRUZ	A	LODE CLAIM	2011	10/30/2009	14	0220S	0100E	027	NE

RECEIVED
 08/23/2011 11:31 AM
 BLM ARIZONA

30/60

NO WARRANTY IS MADE BY BLM FOR USE OF THE DATA
FOR PURPOSES NOT INTENDED BY BLM

United States Department of the Interior
Bureau of Land Management
 LANDS/RECREATION & PLANNING
 ONE N CENTRAL AVE
 PHOENIX, AZ 85004 -2203
 Phone: 602-417-9200

Receipt

No: 2413070

Transaction #: 2488412	
Date of Transaction: 08/23/2011	
CUSTOMER:	
UNITED MINES INC 11924 N CENTAURUS PL ORO VALLEY, AZ 85737-3455 US	

LINE #	QTY	DESCRIPTION	REMARKS	UNIT PRICE	TOTAL
1	1.00	LOCATABLE MINERALS / MINING CLAIMS-NOT NEW-UNADJUD, ONE AUTH NO. ONLY / MINING CLAIM MONEY RECEIVED CASES: AMC161026/\$14000.00	MAINT (100) 2012	- n/a -	14000.00
TOTAL:					\$14,000.00

PAYMENT INFORMATION			
1	AMOUNT:	14000.00	POSTMARKED: N/A
	TYPE:	CHECK	RECEIVED: 08/23/2011
	CHECK NO:	1698	
	NAME:	UNITED MINES INC 11924 N CENTAURUS PL ORO VALLEY AZ 85737-3455 US	

REMARKS

This receipt was generated by the automated BLM Collections and Billing System and is a paper representation of a portion of the official electronic record contained therein.

AMC 161017
 AMC 184781
 AMC 18939
 AMC 341642
 AMC 351598
 AMC 355494
 AMC 357558
 AMC 358976

AMC 371978 AMC 371051 AMC 359560
 AMC 373389 AMC 371053 AMC 364073
 AMC 383103 AMC 371071 AMC 368895
 AMC 398599 AMC 371085 AMC 369468
 AMC 371096 AMC 369646

MAINTENANCE FEE PAYMENT

Claimant Name: United Mines Inc
 Address: 11924 N. CENTAURUS PL.
 City: ORO VALLEY State: AZ Zip: 85737
 Telephone: 520-742-3111
 E-mail address: g.martin21@aol.com
 Signature: M. Kenneth Martin

Check here if this is a change of address.

RECEIVED
 BLM AZ STATE OFFICE
 2010 AUG 31 A 11:15
 PHOENIX, ARIZONA
 BLM
 Date
 Stamp

LINE NO.	AMC NUMBER	CLAIM/SITE NAME	COUNTY RECORDER DATA (If available)	TWP	RNG	SEC
1						
2		SEE ATTACHED LIST				
3						
4						
5						
6						
7						
8						
9						
10						

List additional claims on Form MCF114.

Bureau of Land Management
 Arizona State Office
www.blm.gov/az/

No. of Claims: 100 x \$140 = 14,000.
 Check No: 1558 Init. SC
 Receipt No.: 2205603
 For BLM Use Only

Form: MCF112
 Revised July 2009

This form is available from the Arizona Department of Mines and Mineral Resources and may be reproduced.

ENTERED INTO COMPUTER
 9/20/10 AT

DEPARTMENT OF THE INTERIOR
BUREAU OF LAND MANAGEMENT
MINING CLAIMS
MC Customer Information - WITH Legal Description
ACTIVE CLAIMS

Run Date: 08/31/2010 11:07 AM

Page 1 of 4

UNIT: MINES INC
11921 N CENTAURAS PL
ORO VALLEY, AZ 85737

INT-REL: CLAIMANT

CUSTOMER ID: 2236662

Serial No	Claim Name/Number	County	D	Claim Type	Last A Yr	Mc Loc Dt	Mr	Twn	Rng	Sec	Subdivision
AMC161026	L 4	PINAL	A	LODE CLAIM	2010	01/01/1982	14	0080S	0120E	019	NE
AMC161027	L 5	PINAL	A	LODE CLAIM	2010	01/01/1982	14	0080S	0120E	019	NE
AMC161041	L 19	PINAL	A	LODE CLAIM	2010	01/01/1982	14	0080S	0120E	019	NE SE
AMC161043	L 21	PINAL	A	LODE CLAIM	2010	01/01/1982	14	0080S	0120E	019	NE SE
AMC184838	LC 58	PIMA	A	LODE CLAIM	2010	06/15/1982	14	0200S	0100E	025	SW
AMC184839	LC 59	PIMA	A	LODE CLAIM	2010	06/15/1982	14	0200S	0100E	025	SW
AMC248943	GREEN COPPER #5	PINAL	A	LODE CLAIM	2010	01/02/1986	14	0090S	0120E	015	SE
AMC341642	G P A 1	SANTA CRUZ	A	PLACER CLAIM	2010	08/01/1996	14	0220S	0100E	022	SE
		SANTA CRUZ	A	PLACER CLAIM	2010	08/01/1996	14	0220S	0100E	027	NE
		PIMA	A	LODE CLAIM	2010	09/15/1998	14	0200S	0100E	025	NW
		PIMA	A	LODE CLAIM	2010	09/15/1998	14	0200S	0100E	025	NW
AMC351598	WATERMAN #1	PIMA	A	LODE CLAIM	2010	01/01/1999	14	0200S	0100E	022	SW SE
AMC351874		PIMA	A	LODE CLAIM	2010	02/15/1999	14	0200S	0100E	025	SW
AMC351875		PIMA	A	LODE CLAIM	2010	02/15/1999	14	0200S	0100E	025	SW
AMC351876		PIMA	A	LODE CLAIM	2010	02/15/1999	14	0200S	0100E	036	NW
AMC351877		COCONINO	A	LODE CLAIM	2010	02/15/1999	14	0200N	0100E	036	NW
AMC351878		PIMA	A	LODE CLAIM	2010	03/25/1999	14	0200S	0100E	025	SW
AMC351879		PIMA	A	LODE CLAIM	2010	03/25/1999	14	0200S	0100E	025	SW
AMC351880		PIMA	A	LODE CLAIM	2010	03/25/1999	14	0200S	0100E	025	SW
AMC355494	GPA2	SANTA CRUZ	A	LODE CLAIM	2010	03/15/2001	14	0220S	0100E	022	SW
AMC357558	0-1	SANTA CRUZ	A	PLACER CLAIM	2010	01/02/2003	14	0220S	0110E	026	NW
AMC357559	0-2	SANTA CRUZ	A	PLACER CLAIM	2010	01/02/2003	14	0220S	0110E	027	NE
AMC358976	TOLLE	MOHAVE	A	LODE CLAIM	2010	12/15/2003	14	0230N	0190W	007	SW
		MOHAVE	A	LODE CLAIM	2010	12/15/2003	14	0230N	0190W	018	NW
		MOHAVE	A	LODE CLAIM	2010	12/15/2003	14	0230N	0200W	012	SE
AMC359560	ORECO 2	MOHAVE	A	PLACER CLAIM	2010	01/10/2004	14	0230N	0190W	007	SW
		MOHAVE	A	PLACER CLAIM	2010	01/10/2004	14	0230N	0190W	018	NW
AMC364073	SH1	PIMA	A	LODE CLAIM	2010	10/09/2004	14	0200S	0100E	017	SE
AMC364074	SH2	PIMA	A	LODE CLAIM	2010	10/09/2004	14	0200S	0100E	017	NE SE
AMC368895	A-8	SANTA CRUZ	A	LODE CLAIM	2010	10/03/2005	14	0220S	0100E	021	NE SE
AMC368896	A-10	SANTA CRUZ	A	LODE CLAIM	2010	10/03/2005	14	0220S	0100E	021	NE
AMC368897	A-11	SANTA CRUZ	A	LODE CLAIM	2010	10/03/2005	14	0220S	0100E	021	NE
AMC368898	A-12	SANTA CRUZ	A	LODE CLAIM	2010	10/03/2005	14	0220S	0100E	021	NE
AMC368899	A-13	SANTA CRUZ	A	LODE CLAIM	2010	10/03/2005	14	0220S	0100E	021	NE
AMC368900	A-15	SANTA CRUZ	A	LODE CLAIM	2010	10/03/2005	14	0220S	0100E	022	NW
AMC369472	WT 2	PIMA	A	LODE CLAIM	2010	10/26/2005	14	0200S	0100E	022	NW
AMC369473	WT 3	PIMA	A	LODE CLAIM	2010	10/26/2005	14	0200S	0100E	022	NW SW

RECEIVED
 PHOENIX, ARIZONA
 2010 AUG 31 A 11:15
 BLM AZ STATE OFFICE

24/se

**DEPARTMENT OF THE INTERIOR
BUREAU OF LAND MANAGEMENT
MINING CLAIMS
MC Customer Information - WITH Legal Description
ACTIVE CLAIMS**

Run= 08/31/2010 11:07 AM

Page 2 of 4

Serial No	Claim Name/Number	County	D	Claim Type	Last		Mr	Twn	Rng	Sec	Subdivision
					Yr	Mc Loc Dt					
AMC369474	WT 4	PIMA	A	LODE CLAIM	2010	10/26/2005	14	0200S	0100E	022	NE SE
AMC369475	WT 5	PIMA	A	LODE CLAIM	2010	10/26/2005	14	0200S	0100E	022	NE SE
AMC369476	WT 6	PIMA	A	LODE CLAIM	2010	10/26/2005	14	0200S	0100E	022	NE
AMC369646	WT 1	PIMA	A	LODE CLAIM	2010	10/26/2005	14	0200S	0100E	022	NW
AMC371051	EE2	PIMA	A	LODE CLAIM	2010	01/23/2006	14	0220S	0100E	005	SW
		PIMA	A	LODE CLAIM	2010	01/23/2006	14	0220S	0100E	008	NW
AMC371052	E16	PIMA	A	LODE CLAIM	2010	01/23/2006	14	0220S	0100E	005	SW
AMC371053	TA1	SANTA CRUZ	A	LODE CLAIM	2010	01/01/2006	14	0230S	0110E	018	SE
AMC371054	TA22	SANTA CRUZ	A	LODE CLAIM	2010	01/01/2006	14	0230S	0110E	019	NE
AMC371055	TA25	SANTA CRUZ	A	LODE CLAIM	2010	01/01/2006	14	0230S	0110E	019	NE NW
AMC371056	TA EXTENSION 1	SANTA CRUZ	A	LODE CLAIM	2010	01/01/2006	14	0230S	0110E	018	SW
AMC371057	TA3	SANTA CRUZ	A	LODE CLAIM	2010	01/01/2006	14	0230S	0110E	018	SW SE
AMC371058	SG5	SANTA CRUZ	A	LODE CLAIM	2010	01/01/2006	14	0230S	0110E	017	SW
		SANTA CRUZ	A	LODE CLAIM	2010	01/01/2006	14	0230S	0110E	018	SE
AMC371059	TA EXTENSION 2	SANTA CRUZ	A	LODE CLAIM	2010	01/01/2006	14	0230S	0110E	018	SW
AMC371060	TA2	SANTA CRUZ	A	LODE CLAIM	2010	01/01/2006	14	0230S	0110E	018	SW SE
AMC371061	TA21	SANTA CRUZ	A	LODE CLAIM	2010	01/01/2006	14	0230S	0110E	019	NE
AMC371062	A32	SANTA CRUZ	A	LODE CLAIM	2010	01/01/2006	14	0220S	0100E	022	SW
		SANTA CRUZ	A	LODE CLAIM	2010	01/01/2006	14	0220S	0100E	027	NW
AMC371063	A33	SANTA CRUZ	A	LODE CLAIM	2010	01/01/2006	14	0220S	0100E	022	SE
		SANTA CRUZ	A	LODE CLAIM	2010	01/01/2006	14	0220S	0100E	027	NE
AMC371074	TA-4	SANTA CRUZ	A	LODE CLAIM	2010	01/01/2006	14	0230S	0110E	018	SE
	A31	SANTA CRUZ	A	LODE CLAIM	2010	01/01/2006	14	0220S	0100E	022	SW
		SANTA CRUZ	A	LODE CLAIM	2010	01/01/2006	14	0220S	0100E	024	NW
AMC371075	A42	SANTA CRUZ	A	LODE CLAIM	2010	01/01/2006	14	0220S	0100E	027	NE
AMC371076	A41	SANTA CRUZ	A	LODE CLAIM	2010	01/01/2006	14	0220S	0100E	027	NE
AMC371077	SG2	SANTA CRUZ	A	LODE CLAIM	2010	01/01/2006	14	0230S	0110E	018	SW SE
AMC371078	TA23	SANTA CRUZ	A	LODE CLAIM	2010	01/01/2006	14	0230S	0110E	019	NE
AMC371079	SG3	SANTA CRUZ	A	LODE CLAIM	2010	01/01/2006	14	0230S	0110E	018	SW SE
AMC371080	TA20	SANTA CRUZ	A	LODE CLAIM	2010	01/01/2006	14	0230S	0110E	019	SE
AMC371081	TA24	SANTA CRUZ	A	LODE CLAIM	2010	01/01/2006	14	0230S	0110E	019	NE
AMC371082	SG1	SANTA CRUZ	A	LODE CLAIM	2010	01/01/2006	14	0230S	0110E	018	SE
AMC371083	SG4	SANTA CRUZ	A	LODE CLAIM	2010	01/01/2006	14	0230S	0110E	018	SE
AMC371084	TA-6	SANTA CRUZ	A	LODE CLAIM	2010	01/01/2006	14	0230S	0110E	019	NE
AMC371085	E6	PIMA	A	LODE CLAIM	2010	01/23/2006	14	0220S	0100E	008	NW
AMC371086	E7	PIMA	A	LODE CLAIM	2010	01/23/2006	14	0220S	0100E	008	NW
AMC371087	E15	PIMA	A	LODE CLAIM	2010	01/23/2006	14	0220S	0100E	005	SW
		PIMA	A	LODE CLAIM	2010	01/23/2006	14	0220S	0100E	008	NW
AMC371088	E20	PIMA	A	LODE CLAIM	2010	01/23/2006	14	0220S	0100E	005	SW
AMC371089	AJ1	PIMA	A	LODE CLAIM	2010	01/23/2006	14	0220S	0100E	005	SW SE

RECEIVED
 PLM/AT STATE OFFICE
 2010 AUG 31 AM 11:15

NO WARRANTY IS MADE BY BLM FOR USE OF THE DATA
FOR PURPOSES NOT INTENDED BY BLM

34/5c

DEPARTMENT OF THE INTERIOR
 BUREAU OF LAND MANAGEMENT
 MINING CLAIMS
 MC Customer Information - WITH Legal Description
 ACTIVE CLAIMS

Run 08/31/2010 11:07 AM

Page 3 of 4

Serial No	Claim Name/Number	County	D	Claim Type	Last		Mr	Twn	Rng	Sec	Subdivision
					Yr	Mc Loc Dt					
		PIMA	A	LODE CLAIM	2010	01/23/2006	14	0220S	0100E	008	NE NW
AMC371090	AJ2	PIMA	A	LODE CLAIM	2010	01/23/2006	14	0220S	0100E	005	SE
		PIMA	A	LODE CLAIM	2010	01/23/2006	14	0220S	0100E	008	NE
	A24	SANTA CRUZ	A	LODE CLAIM	2010	01/01/2006	14	0220S	0100E	022	SW
	A14	SANTA CRUZ	A	LODE CLAIM	2010	01/01/2006	14	0220S	0100E	021	NE
	A30	SANTA CRUZ	A	LODE CLAIM	2010	01/01/2006	14	0220S	0100E	022	SW
		SANTA CRUZ	A	LODE CLAIM	2010	01/01/2006	14	0220S	0100E	027	NW
AMC371099	A25	SANTA CRUZ	A	LODE CLAIM	2010	01/01/2006	14	0220S	0100E	022	SW
AMC371978	BC #1	PINAL	A	LODE CLAIM	2010	05/10/2006	14	0080S	0120E	018	SE
AMC371979	BC #2	PINAL	A	LODE CLAIM	2010	05/10/2006	14	0080S	0120E	018	SE
AMC371980	BC #3	PINAL	A	LODE CLAIM	2010	05/10/2006	14	0080S	0120E	019	NE
AMC371981	BC #4	PINAL	A	LODE CLAIM	2010	05/10/2006	14	0080S	0120E	019	NE
AMC371982	BC #5	PINAL	A	LODE CLAIM	2010	05/10/2006	14	0080S	0120E	019	NE
AMC371983	BC #6	PINAL	A	LODE CLAIM	2010	05/10/2006	14	0080S	0120E	019	NE SE
AMC371984	BC #7	PINAL	A	LODE CLAIM	2010	05/10/2006	14	0080S	0120E	019	NE SE
AMC371985	BC #8	PINAL	A	LODE CLAIM	2010	05/10/2006	14	0080S	0120E	019	NE SE
AMC371986	BC #9	PINAL	A	LODE CLAIM	2010	05/10/2006	14	0080S	0120E	019	NE SE
AMC373389	LIB 5	PIMA	A	LODE CLAIM	2010	08/01/2006	14	0200S	0100E	016	NE NW
AMC373390	LIB 6	PIMA	A	LODE CLAIM	2010	08/01/2006	14	0200S	0100E	016	NE
	LIB 7	PIMA	A	LODE CLAIM	2010	08/01/2006	14	0200S	0100E	016	NE NW
	LIB 8	PIMA	A	LODE CLAIM	2010	08/01/2006	14	0200S	0100E	016	NE
	RED BED #1	PINAL	A	LODE CLAIM	2010	05/18/2007	14	0080S	0120E	033	NE
	RED BED #2	PINAL	A	LODE CLAIM	2010	05/18/2007	14	0080S	0120E	033	SE
AMC383104	RED BEDS #3	PINAL	A	LODE CLAIM	2010	05/18/2007	14	0080S	0120E	034	NW
AMC383105	RED BEDS #4	PINAL	A	LODE CLAIM	2010	05/18/2007	14	0080S	0120E	034	SW
AMC398599	CC #1	PIMA	A	LODE CLAIM	2010	10/30/2009	14	0200S	0100E	025	NW
AMC398600	CC #2	PIMA	A	LODE CLAIM	2010	10/30/2009	14	0200S	0100E	025	NW
AMC398601	CC #3	PIMA	A	LODE CLAIM	2010	10/30/2009	14	0200S	0100E	025	SW
AMC398602	CC #4	PIMA	A	LODE CLAIM	2010	10/30/2009	14	0200S	0100E	025	SW
AMC398603	CC #5	PIMA	A	LODE CLAIM	2010	10/30/2009	14	0200S	0100E	036	NE
AMC398604	CC #6	PIMA	A	LODE CLAIM	2010	10/30/2009	14	0200S	0100E	036	NE
AMC398605	CC #7	PIMA	A	LODE CLAIM	2010	10/30/2009	14	0200S	0100E	025	SW
AMC398606	CC #8	PIMA	A	LODE CLAIM	2010	10/30/2009	14	0200S	0100E	025	SW
AMC398607	CC #9	PIMA	A	LODE CLAIM	2010	10/30/2009	14	0200S	0100E	025	SW
AMC398608	LC #58	PIMA	A	LODE CLAIM	2010	10/30/2009	14	0200S	0100E	025	SW
AMC398609	LC #59	PIMA	A	LODE CLAIM	2010	10/30/2009	14	0200S	0100E	025	SW
AMC398610	CCP #1	PIMA	A	PLACER CLAIM	2010	10/30/2009	14	0200S	0100E	025	SW
AMC398611	CCP #2	PIMA	A	PLACER CLAIM	2010	10/30/2009	14	0200S	0100E	025	SW
AMC398612	CCP #3	PIMA	A	PLACER CLAIM	2010	10/30/2009	14	0200S	0100E	025	SW
AMC398613	WATERMAN #1	PIMA	A	LODE CLAIM	2010	10/30/2009	14	0200S	0100E	022	SW SE

RECEIVED
 PIMA COUNTY OFFICE
 2010 AUG 31 A 11:15

NO WARRANTY IS MADE BY BLM FOR USE OF THE DATA
 FOR PURPOSES NOT INTENDED BY BLM

3/1/10

DEPARTMENT OF THE INTERIOR
BUREAU OF LAND MANAGEMENT
MINING CLAIMS
MC Customer Information - WITH Legal Description
ACTIVE CLAIMS

Rur 08/31/2010 11:07 AM

Page 4 of 4

Serial No	Claim Name/Number	County	D	Claim Type	Last		Mr	Twn	Rng	Sec	Subdivision
					Yr	Mc Loc Dt					
AMC398614	SILVERHILL #1	PIMA	A	LODE CLAIM	2010	10/30/2009	14	0200S	0100E	017	SE
AMC398615	SILVERHILL #2	PIMA	A	LODE CLAIM	2010	10/30/2009	14	0200S	0100E	017	NE SE
AMC398616	OSTRICH #1	SANTA CRUZ	A	LODE CLAIM	2010	10/30/2009	14	0220S	0100E	022	SW
AMC398617	OSTRICH #2	SANTA CRUZ	A	LODE CLAIM	2010	10/30/2009	14	0220S	0100E	022	SW SE
		SANTA CRUZ	A	LODE CLAIM	2010	10/30/2009	14	0220S	0100E	027	NE NW
AMC398618	OSTRICH #3	SANTA CRUZ	A	LODE CLAIM	2010	10/30/2009	14	0220S	0100E	027	NE

5/sc

RECEIVED
 BLM/DEPT OF THE INTERIOR
 PHOENIX, ARIZONA
 2010 AUG 31 A 11:15

United States Department of the Interior
 Bureau of Land Management
 LANDS/RECREATION & PLANNING
 ONE N CENTRAL AVE
 PHOENIX, AZ 85004 -2203
 Phone:

Receipt

No: 2205603

Transaction #: 2275598	
Date of Transaction: 08/31/2010	
CUSTOMER:	
UNITED MINES INC 11924 N CENTAURUS PL ORO VALLEY, AZ 85737-3455 US	

LINE #	QTY	DESCRIPTION	REMARKS	UNIT PRICE	TOTAL
1	1.00	LOCATABLE MINERALS / MINING CLAIMS-NOT NEW-UNADJUD, ONE AUTH NO. ONLY / MINING CLAIM MONEY RECEIVED CASES: AMC371090/\$14000.00	MAINT (100) 2011	- n/a -	14000.00
TOTAL:					\$14,000.00

PAYMENT INFORMATION					
1	AMOUNT:	14000.00	POSTMARKED:	N/A	
	TYPE:	CHECK	RECEIVED:	08/31/2010	
	CHECK NO:	1558			
	NAME:	UNITED MINES INC 11924 N CENTAURUS PL ORO VALLEY AZ 85737-3455 US			

REMARKS

This receipt was generated by the automated BLM Collections and Billing System and is a paper representation of a portion of the official electronic record contained therein.

AMC 369468 352016 248939 371085
 369646 364073 371071 371051
 373389 351598 371053 341642
 184781 371978 368895 355494
 350842 383103 371096 161019
 351874 ~~357558~~ ~~371096~~

MAINTENANCE FEE PAYMENT

Claimant Name: United MINES INC.
 Address: 11924 N. CENTAURUS PL.
 City: ORO Valley State: AZ Zip: 85737
 Telephone: 520-742-3111
 E-mail address: gemartin21@aol.com
 Signature: M. Lynn E. Martin

RECEIVED
 PLM AZ STATE OFFICE
 2009 AUG 27 A 11:51
 PHOENIX, ARIZONA
 BLM
 Date
 Stamp

Check here if this is a change of address.

LINE NO.	AMC NUMBER	CLAIM/SITE NAME	COUNTY RECORDER DATA (If available)	TWP	RNG	SEC
1						
2						
3		See ATTACHED LIST (4 Pages)				
4		RE. MATERIAL CLAIMS	(2 pages) / 38 CLAIMS			
5		NON MATERIAL CLAIMS	(2 pages) / 49 CLAIMS			
6			TOTAL = 87			
7						
8						
9						
10						

List additional claims on Form MCF114.

Bureau of Land Management
 Arizona State Office
 www.blm.gov/az/

No. of Claims: 87 x \$140 = 12,180.⁰⁰
 Check No: 1382 Init. AMC
 Receipt No.: 1989149
 For BLM Use Only

Form: MCF112
 Revised July 2009

This form is available from the Arizona Department of Mines and Mineral Resources and may be reproduced.

MATERIAL BLM Mining Claims
UMI Arizona Mining Claims Ledger
AMC # Claims Listing
AZA # Claims Listing

All Claims located within Gila Salt River Base & Meridian

PIMA COUNTY, PINAL COUNTY ARIZONA

PAGE 1 OF 2

AMC NO.	CLAIM NAME	COUNTY BOOK/PAGE	LOCATION DATE	COUNTY REC. DATE	BLM REC. DATE	OWNER	SEC/T/R
Cerro Colorado							
	Walapi Tiger						
369466	WT 1	12668 - 526	10 26 2005	10 27 2005	01 25 2006	United Mines Inc	22 20S 10E
369472	WT 2	12668 - 524	10 26 2005	10 27 2005	01 23 2006	United Mines Inc	22 20S 10E
369473	WT 3	12668 - 522	10 26 2005	10 27 2005	01 23 2006	United Mines Inc	22 20S 10E
369474	WT 4	12668 - 520	10 26 2005	10 27 2005	01 23 2006	United Mines Inc	22 20S 10E
369475	WT 5	12668 - 518	10 26 2005	10 27 2005	01 23 2006	United Mines Inc	22 20S 10E
369476	WT 6	12668 - 516	10 26 2005	10 27 2005	01 23 2006	United Mines Inc	22 20S 10E
LIBERTY							
373389	LIB 5	12870 - 273	08 01 2006	08 17 2006	08 04 2006	United Mines Inc	25 20S 10E
373390	LIB 6	12870 - 275	08 01 2006	08 17 2006	08 04 2006	United Mines Inc	25 20S 10E
373391	LIB 7	12870 - 277	08 01 2006	08 17 2006	08 04 2006	United Mines Inc	25 20S 10E
373392	LIB 8	12870 - 279	08 01 2006	08 17 2006	08 04 2006	United Mines Inc	25 20S 10E
CERRO COLORADO TWIN PLANT							
184838	LC - 58	6857 - 568	06 15 1982	09 01 1982	06 23 2006	United Mines Inc	25 20S 10E
184839	LC 59	6857 - 670	06 15 1982	09 01 1982	06 23 2006	United Mines Inc	25 20S 10E
Cerro Colorado							
350842	C - 1	10905 - 1593	09 15 1998	10 20 1998	06 23 2006	United Mines Inc	25 20S 10E
350843	C - 2	10905 - 1596	09 15 1998	10 20 1998	06 23 2006	United Mines Inc	25 20S 10E
351874	C - 3	11007 - 2259	02 15 1999	03 19 1999	06 23 2006	United Mines Inc	25 20S 10E
351875	C - 4	11007 - 2261	02 15 1999	03 19 1999	06 23 2006	United Mines Inc	25 20S 10E
351876	C - 5	11007 - 2263	02 15 1999	03 19 1999	06 23 2006	United Mines Inc	36 20S 10E
351877	C - 6	11007 - 2265	02 15 1999	03 19 1999	06 23 2006	United Mines Inc	36 20S 10E
352016	C - 7	11011 - 1498	03 25 1999	03 25 1999	06 23 2006	United Mines Inc	25 20S 10E
352017	C - 8	11011 - 1500	03 25 1999	03 25 1999	06 23 2006	United Mines Inc	25 20S 10E
352018	C - 9	11011 - 1502	03 25 1999	03 25 1999	06 23 2006	United Mines Inc	25 20S 10E
SH							
364073	SH - 1	12405 - 2852	10 09 2004	10 12 2004	06 23 2006	United Mines Inc	17 20S 10E
364074	SH - 2	12405 - 2853	10 09 2004	10 12 2004	06 23 2006	United Mines Inc	17 20S 10E
351598	Waterman #1	10981 - 1206	01 01 1999	02 10 1999	06 23 2006	United Mines Inc	22 20S 10E

PHOENIX ARIZONA
 2009
 11:51
 FEDERAL MEDICAL OFFICE

BLUE COPPER							
371978	BC #1	2006-072132	05 10 2006	05 19 2006	05 19 2006	United Mines Inc	18 8S 12E
371979	BC #2	2006-072133	05 10 2006	05 19 2006	05 19 2006	United Mines Inc	18 8S 12E
371980	BC #3	2006-072134	05 10 2006	05 19 2006	05 19 2006	United Mines Inc	19 8S 12E
371981	BC #4	2006-072135	05 10 2006	05 19 2006	05 19 2006	United Mines Inc	19 8S 12E
371982	BC #5	2006-072136	05 10 2006	05 19 2006	05 19 2006	United Mines Inc	19 8S 12E
371983	BC #6	2006-072137	05 10 2006	05 19 2006	05 19 2006	United Mines Inc	19 8S 12E
371984	BC #7	2006-072138	05 10 2006	05 19 2006	05 19 2006	United Mines Inc	19 8S 12E
371985	BC #8	2006-072139	05 10 2006	05 19 2006	05 19 2006	United Mines Inc	19 8S 12E
371986	BC #9	2006-072140	05 10 2006	05 19 2006	05 19 2006	United Mines Inc	19 8S 12E
REDBEDS		AZA# 33860					
		AZA# 33944					
383103	RB-1	2007-059479	05 18 2007	05 21 2007	05 21 2007	United Mines Inc	33 8S 12E
383104	RB-2	2007-059478	05 18 2007	05 21 2007	05 21 2007	United Mines Inc	33 8S 12E
383105	RB-3	2007-059477	05 18 2007	05 21 2007	05 21 2007	United Mines Inc	34 8S 12E
383106	RB-4	2007-059476	05 18 2007	05 21 2007	05 21 2007	United Mines Inc	34 8S 12E
GREEN COPPER							
248943	Green Copper #5	1341 - 511	01 02 1986	02 18 1986	06 23 2006	United Mines Inc	15 9S 12E

RECEIVED
 PLM AZ STATE OFFICE
 2008 AUG 21 A III: 57
 PHOENIX, ARIZONA

NON-material BLM Mining Claims UMI's Arizona Mining Claims Ledger AMC # Claims Listing

PHOENIX, ARIZONA

2009 AUG 27 A 11: 58

RECEIVED
 CLM AZ STATE OFFICE

All Claims located within Gila Salt River Base & Meridian

SANTA CRUZ, PINAL & PIMA COUNTY, Arizona

PAGE 1 OF 2

AMC NO.	CLAIM NAME	COUNTY BOOK/PAGE	LOCATION DATE	COUNTY REC. DATE	BLM REC. DATE	OWNER	SEC/T/R
TRES AMIGOS & SORREL TOP							
371053	TA 1	2006 - 00120	01 01 2006	01 04 2006	03 28 2006	United Mines Inc	18 23S 11E
371054	TA 22	2006 - 00122	01 01 2006	01 04 2006	03 28 2006	United Mines Inc	19 23S 11E
371055	TA 25	2006 - 00123	01 01 2006	01 04 2006	03 28 2006	United Mines Inc	19 23S 11E
371056	TA Ext. 1	2006 - 00124	01 01 2006	01 04 2006	03 28 2006	United Mines Inc	18 23S 11E
371057	TA 3	2006 - 00125	01 01 2006	01 04 2006	03 28 2006	United Mines Inc	18 23S 11E
371058	SG 5	2006 - 00130	01 01 2006	01 04 2006	03 28 2006	United Mines Inc	18 23S 11E
371059	TA Ext. 2	2006 - 00131	01 01 2006	01 04 2006	03 28 2006	United Mines Inc	18 23S 11E
371060	TA 2	2006 - 00132	01 01 2006	01 04 2006	03 28 2006	United Mines Inc	18 23E 11E
371061	TA 21	2006 - 00133	01 01 2006	01 04 2006	03 28 2006	United Mines Inc	19 23S 11E
371073	TA 4	2006 - 00111	01 01 2006	01 04 2006	03 28 2006	United Mines Inc	18 23S 11E
371077	SG 2	2006 - 00117	01 01 2006	01 04 2006	03 28 2006	United Mines Inc	18 23S 11E
371078	TA 23	2006 - 00118	01 01 2006	01 04 2006	03 28 2006	United Mines Inc	19 23S 11E
371079	SG 3	2006 - 00119	01 01 2006	01 04 2006	03 28 2006	United Mines Inc	18 23S 11E
371080	TA 20	2006 - 00121	01 01 2006	01 04 2006	03 28 2006	United Mines Inc	19 23S 11E
371081	TA 24	2006 - 00126	01 01 2006	01 04 2006	03 28 2006	United Mines Inc	18 23S 11E
371082	SG 1	2006 - 00127	01 01 2006	01 04 2006	03 28 2006	United Mines Inc	18 23S 11E
371083	SG 4	2006 - 00128	01 01 2006	01 04 2006	03 28 2006	United Mines Inc	18 23S 11E
371084	TA 6	2006 - 00129	01 01 2006	01 04 2006	03 28 2006	United Mines Inc	19 23S 11E
Ostrich/ Big Three							
368895	A 8	2005 - 13513	10 03 2005	10 11 2005	12 29 2005	United Mines Inc	18 21 22S 10E
368896	A 10	2005 - 13514	10 03 2005	10 11 2005	12 29 2005	United Mines Inc	21 22S 10E
368897	A 11	2005 - 13515	10 03 2005	10 11 2005	12 29 2005	United Mines Inc	21 22S 10E
368898	A 12	2005 - 13516	10 03 2005	10 11 2005	12 29 2005	United Mines Inc	21 22S 10E
368899	A 13	2005 - 13517	10 03 2005	10 11 2005	12 29 2005	United Mines Inc	21 22S 10E
368900	A 15	2005 - 13519	10 03 2005	10 11 2005	12 29 2005	United Mines Inc	22 22S 10E
371096	A 24	2006 - 00109	01 01 2006	01 04 2006	03 28 2006	United Mines Inc	22 22S 10E
371097	A 14	2006 - 00110	01 01 2006	01 04 2006	03 28 2006	United Mines Inc	21 22S 10E
371098	A 30	2006 - 00113	01 01 2006	01 04 2006	03 28 2006	United Mines Inc	27 22S 10E
371099	A 25	2006 - 00116	01 01 2006	01 04 2006	03 28 2006	United Mines Inc	22 22S 10E
371071	A 32	2006 - 00107	01 01 2006	01 04 2006	03 28 2006	United Mines Inc	22 22S 10E
371072	A 33	2006 - 00108	01 01 2006	01 04 2006	03 28 2006	United Mines Inc	22 22S 10E
371074	A 31	2006 - 00112	01 01 2006	01 04 2006	03 28 2006	United Mines Inc	27 22S 10E
371035	A 42	2006 - 00114	01 01 2006	01 04 2006	03 28 2006	United Mines Inc	27 22S 10E
371076	A 41	2006 - 00115	01 01 2006	01 04 2006	03 28 2006	United Mines Inc	27 22S 10E
357558	O - 1	0955 - 684	01 02 2003	03 25 2003	06 23 2006	United Mines Inc	26 22S 10E
357559	O - 2	0955 - 687	01 02 2003	03 25 2003	06 23 2006	United Mines Inc	27 22S 10E

PHOENIX, ARIZONA

2009 AUG 27 A

RECEIVED
 CLM AZ STATE OFFICE

EDWARDS							
371085	E 6	12727 - 1069	01 23 2006	01 25 2006	03 28 2006	United Mines Inc	8 22S 10E
371086	E 7	12727 - 1071	01 23 2006	01 25 2006	03 28 2006	United Mines Inc	8 22S 10E
371087	E 15	12727 - 1073	01 23 2006	01 25 2006	03 28 2006	United Mines Inc	5 22S 10E
371088	E 20	12727 - 1077	01 23 2006	01 25 2006	03 28 2006	United Mines Inc	5 22S 10E
371051	EE 2	12727 - 1067	01 23 2006	01 25 2006	03 28 2006	United Mines Inc	8 22S 10E
371052	E 16	12727 - 1075	01 23 2006	01 25 2006	03 28 2006	United Mines Inc	5 22S 10E
AJAX							
371089	AJ 1	12727 - 1079	01 23 2006	01 25 2006	03 28 2006	United Mines Inc	5 22S 10E
371090	AJ 2	12727 - 1081	01 23 2006	01 25 2006	03 28 2006	United Mines Inc	5 22S 10E
371091	AJ 3	12727 - 1083	01 23 2006	01 25 2006	03 28 2006	United Mines Inc	5 22S 10E
371092	AJ 4	12727 - 1085	01 23 2006	01 25 2006	03 28 2006	United Mines Inc	5 22S 10E
371093	AJ 5	12727 - 1087	01 23 2006	01 25 2006	03 28 2006	United Mines Inc	5 22S 10E
371094	AJ 6	12727 - 1089	01 23 2006	01 25 2006	03 28 2006	United Mines Inc	5 22S 10E
371095	AJ 7	12727 - 1091	01 23 2006	01 25 2006	03 28 2006	United Mines Inc	5 22S 10E
Gold Placer Claims							
341642	GPA - 1	701 - 122	08 01 1996	08 05 1996	06 23 2006	United Mines Inc	22/27 22S 10E
355494	GPA - 2	868 - 114	03 15 2001	04 02 2001	06 23 2006	United Mines Inc	22 20S 10E
OLD B.C.							
161026	L 4	1096 - 169	01 01 1982	01 04 1982	06 23 2006	United Mines Inc	19 8S 12E
161027	L 5	1096 - 171	01 01 1982	01 04 1982	06 23 2006	United Mines Inc	19 8S 12E
161041	L 19	1096 - 199	01 01 1982	01 04 1982	06 23 2006	United Mines Inc	19 8S 12E
161043	L 21	1096 - 203	01 01 1982	01 04 1982	06 23 2006	United Mines Inc	19 8S 12E
						2009 AUG 27 A 11:58	RECEIVED
						PHOENIX, ARIZONA	BLM AZ STATE OFFICE

United States Department of the Interior

Bureau of Land Management
 BUSINESS & SUPPORT SVCS DIV
 ONE N CENTRAL AVE SUITE 800
 PHOENIX, AZ 85004 -4427
 Phone: (602) 417-9200

Receipt

No:

1989149

Transaction #: 2053336	
Date of Transaction: 08/27/2009	
CUSTOMER:	UNITED MINES INC 11924 N CENTAURUS PL ORO VALLEY, AZ 85737-3455 US

LINE #	QTY	DESCRIPTION	REMARKS	UNIT PRICE	TOTAL
1	1.00	LOCATABLE MINERALS / MINING CLAIMS-NOT NEW-UNADJUD, ONE AUTH NO. ONLY / MINING CLAIM MONEY RECEIVED CASES: AMC369646/\$12180.00	MAINT 2010/87	- n/a -	12180.00
TOTAL:					\$12,180.00

PAYMENT INFORMATION			
1	AMOUNT:	12180.00	POSTMARKED: N/A
	TYPE:	CHECK	RECEIVED: 08/27/2009
	CHECK NO:	1382	
	NAME:	UNITED MINES INC 11924 N CENTAURUS PL ORO VALLEY AZ 85737-3455 US	

REMARKS

This receipt was generated by the automated BLM Collections and Billing System and is a paper representation of a portion of the official electronic record contained therein.

AMC NUMBERS	Amt.	LEAD FILE NUMBER
161026-027	2	AMC161019
161041	1	"
161043	1	"
184838-839	2	AMC184781
248943	1	AMC248939
341642	1	AMC341642
350842-843	2	AMC350842
351598	1	AMC351598
351874-877	4	AMC351874
352016-018	3	AMC352016
355494	1	AMC355494
357558-559	2	AMC357558
364073-074	2	AMC364073
368895-900	6	AMC368895
369472-476	5	AMC369468
369646	1	AMC369646
371051-061	11	AMC371051; 371053
371071-099	29	AMC371071; 371085; 371096
371978-986	9	AMC371978
373389-392	4	AMC373389
383103-106	4	AMC383103
TOTAL # OF CLAIMS	92	

ENTERED INTO COMPUTER

JUL 21 2008 PB

MAINTENANCE FEE PAYMENT

Claimant Name: United Mines INC To Glenn E Martin
 Address: 11924 N Centaurus PL
 City: ORO Valley State: AZ Zip: 85737
 Telephone: 520-742-3111
 E-mail address: gemartin21@aol.com
 Signature: Glenn E Martin

Check here if this is a change of address.

RECEIVED
 B.L.M. AZ STATE OFFICE
 PHOENIX, ARIZONA
 2008 JUL 18 P 12: 13
 BLM
 Date
 Stamp

LINE NO.	AMC NUMBER	CLAIM/SITE NAME	COUNTY RECORDER DATA (if available)	TWP	RNG	SEC
1						
2						
3		SEE ATTACHED				
4						
5						
6		Exhibit	" A "			
7						
8						
9						
10						

List additional claims on Form MCF114.

Bureau of Land Management
 Arizona State Office
www.az.blm.gov

No. of Claims: 92 x \$125 = 11,500 -
 Check No: 1275 Init. MC
 Receipt No.: 1744421
 For BLM Use Only

Exhibit A

UMI's Arizona Mining Claims Ledger

AMC # Claims Listing

RECEIVED
 B.L.M. AZ STATE OFFICE
 2008 JUL 18 PM 2:14
 PHOENIX, ARIZONA
 PAGE 1 OF 1

All Claims located within Gila Salt River Base & Meridian
 SANTA CRUZ, PINAL & PIMA COUNTY, Arizona

AMC NO.	CLAIM NAME	COUNTY BOOK/PAGE	LOCATION DATE	COUNTY REC. DATE	BLM REC. DATE	OWNER	SEC/T/R
	Cerro Colorado Walapi Tiger						
369646	WT 1	12668 - 526	10 26 2005	10 27 2005	01 25 2006	United Mines Inc	22 20S 10E
369472	WT 2	12668 - 524	10 26 2005	10 27 2005	01 23 2006	United Mines Inc	22 20S 10E
369473	WT 3	12668 - 522	10 26 2005	10 27 2005	01 23 2006	United Mines Inc	22 20S 10E
369474	WT 4	12668 - 520	10 26 2005	10 27 2005	01 23 2006	United Mines Inc	22 20S 10E
369475	WT 5	12668 - 518	10 26 2005	10 27 2005	01 23 2006	United Mines Inc	22 20S 10E
369476	WT 6	12668 - 516	10 26 2005	10 27 2005	01 23 2006	United Mines Inc	22 20S 10E
	LIBERTY						
373389	LIB 5				08 04 2006	United Mines Inc	16 20S 10E
373390	LIB 6				08 04 2006	United Mines Inc	16 20S 10E
373391	LIB 7				08 04 2006	United Mines Inc	16 20S 10E
373392	LIB 8				08 04 2006	United Mines Inc	16 20S 10E
	TRES AMIGOS & SORREL TOP						
371053	TA 1	2006 - 00120	01 01 2006	01 04 2006	03 28 2006	United Mines Inc	18 23S 11E
371054	TA 22	2006 - 00122	01 01 2006	01 04 2006	03 28 2006	United Mines Inc	19 23S 11E
371055	TA 25	2006 - 00123	01 01 2006	01 04 2006	03 28 2006	United Mines Inc	19 23S 11E
371056	TA Ext. 1	2006 - 00124	01 01 2006	01 04 2006	03 28 2006	United Mines Inc	18 23S 11E
371057	TA 3	2006 - 00125	01 01 2006	01 04 2006	03 28 2006	United Mines Inc	18 23S 11E
371058	SG 5	2006 - 00130	01 01 2006	01 04 2006	03 28 2006	United Mines Inc	18 23S 11E
371059	TA Ext. 2	2006 - 00131	01 01 2006	01 04 2006	03 28 2006	United Mines Inc	18 23S 11E
371060	TA 2	2006 - 00132	01 01 2006	01 04 2006	03 28 2006	United Mines Inc	18 23E 11E
371061	TA 21	2006 - 00133	01 01 2006	01 04 2006	03 28 2006	United Mines Inc	19 23S 11E
371073	TA 4	2006 - 00111	01 01 2006	01 04 2006	03 28 2006	United Mines Inc	18 23S 11E
371077	SG 2	2006 - 00117	01 01 2006	01 04 2006	03 28 2006	United Mines Inc	18 23S 11E
371078	TA 23	2006 - 00118	01 01 2006	01 04 2006	03 28 2006	United Mines Inc	19 23S 11E
371079	SG 3	2006 - 00119	01 01 2006	01 04 2006	03 28 2006	United Mines Inc	18 23S 11E
371080	TA 20	2006 - 00121	01 01 2006	01 04 2006	03 28 2006	United Mines Inc	19 23S 11E
371081	TA 24	2006 - 00126	01 01 2006	01 04 2006	03 28 2006	United Mines Inc	19 23S 11E
371082	SG 1	2006 - 00127	01 01 2006	01 04 2006	03 28 2006	United Mines Inc	18 23S 11E
371083	SG 4	2006 - 00128	01 01 2006	01 04 2006	03 28 2006	United Mines Inc	18 23S 11E
371084	TA 6	2006 - 00129	01 01 2006	01 04 2006	03 28 2006	United Mines Inc	19 23S 11E

ENTERED INTO COMPUTER

JUL 21 2008 *BS*

26

							PAGE 2 OF 3	
Ostrich/ Big Three								
368895	A 8	2005 - 13513	10 03 2005	10 11 2005	12 29 2005	United Mines Inc	16/21 22S 10E	
368896	A 10	2005 - 13514	10 03 2005	10 11 2005	12 29 2005	United Mines Inc	21 22S 10E	
368897	A 11	2005 - 13515	10 03 2005	10 11 2005	12 29 2005	United Mines Inc	21 22S 10E	
368898	A 12	2005 - 13516	10 03 2005	10 11 2005	12 29 2005	United Mines Inc	21 22S 10E	
368899	A 13	2005 - 13517	10 03 2005	10 11 2005	12 29 2005	United Mines Inc	21 22S 10E	
368900	A 15	2005 - 13519	10 03 2005	10 11 2005	12 29 2005	United Mines Inc	22 22S 10E	
371096	A 24	2006 - 00109	01 01 2006	01 04 2006	03 28 2006	United Mines Inc	22 22S 10E	
371097	A 14	2006 - 00110	01 01 2006	01 04 2006	03 28 2006	United Mines Inc	21 22S 10E	
371098	A 30	2006 - 00113	01 01 2006	01 04 2006	03 28 2006	United Mines Inc	27 22S 10E	
371099	A 25	2006 - 00116	01 01 2006	01 04 2006	03 28 2006	United Mines Inc	22 22S 10E	
371071	A 32	2006 - 00107	01 01 2006	01 04 2006	03 28 2006	United Mines Inc	22 22S 10E	
371072	A 33	2006 - 00108	01 01 2006	01 04 2006	03 28 2006	United Mines Inc	22 22S 10E	
371074	A 31	2006 - 00112	01 01 2006	01 04 2006	03 28 2006	United Mines Inc	27 22S 10E	
371075	A 42	2006 - 00114	01 01 2006	01 04 2006	03 28 2006	United Mines Inc	27 22S 10E	
371076	A 41	2006 - 00115	01 01 2006	01 04 2006	03 28 2006	United Mines Inc	27 22S 10E	
357558	O - 1				06 23 2006	United Mines Inc	26 22S 10E	
357559	O - 2				06 23 2006	United Mines Inc	27 22S 10E	
EDWARDS								
371085	E 6	12727 - 1069	01 23 2006	01 25 2006	03 28 2006	United Mines Inc	8 22S 10E	
371086	E 7	12727 - 1071	01 23 2006	01 25 2006	03 28 2006	United Mines Inc	8 22S 10E	
371087	E 15	12727 - 1073	01 23 2006	01 25 2006	03 28 2006	United Mines Inc	5 22S 10E	
371088	E 20	12727 - 1077	01 23 2006	01 25 2006	03 28 2006	United Mines Inc	5 22S 10E	
371051	EE 2	12727 - 1067	01 23 2006	01 25 2006	03 28 2006	United Mines Inc	8 22S 10E	
371052	E 16	12727 - 1075	01 23 2006	01 25 2006	03 28 2006	United Mines Inc	5 22S 10E	
AJAX								
371089	AJ 1	12727 - 1079	01 23 2006	01 25 2006	03 28 2006	United Mines Inc	5 22S 10E	
371090	AJ 2	12727 - 1081	01 23 2006	01 25 2006	03 28 2006	United Mines Inc	5 22S 10E	
371091	AJ 3	12727 - 1083	01 23 2006	01 25 2006	03 28 2006	United Mines Inc	5 22S 10E	
371092	AJ 6	12727 - 1085	01 23 2006	01 25 2006	03 28 2006	United Mines Inc	5 22S 10E	
371093	AJ 7	12727 - 1087	01 23 2006	01 25 2006	03 28 2006	United Mines Inc	5 22S 10E	
371094	AJ 8	12727 - 1089	01 23 2006	01 25 2006	03 28 2006	United Mines Inc	5 22S 10E	
371095	AJ 9	12727 - 1091	01 23 2006	01 25 2006	03 28 2006	United Mines Inc	5 22S 10E	
BLUE COPPER								
371978	BC #1	2006-072132	05 10 2006	05 19 2006	05 19 2006	United Mines Inc	18 8S 12E	
371979	BC #2	2006-072133	05 10 2006	05 19 2006	05 19 2006	United Mines Inc	18 8S 12E	
371980	BC #3	2006-072134	05 10 2006	05 19 2006	05 19 2006	United Mines Inc	19 8S 12E	
371981	BC #4	2006-072135	05 10 2006	05 19 2006	05 19 2006	United Mines Inc	19 8S 12E	
371982	BC #5	2006-072136	05 10 2006	05 19 2006	05 19 2006	United Mines Inc	19 8S 12E	
371983	BC #6	2006-072137	05 10 2006	05 19 2006	05 19 2006	United Mines Inc	19 8S 12E	
371984	BC #7	2006-072138	05 10 2006	05 19 2006	05 19 2006	United Mines Inc	19 8S 12E	
371985	BC #8	2006-072139	05 10 2006	05 19 2006	05 19 2006	United Mines Inc	19 8S 12E	
371986	BC #9	2006-072140	05 10 2006	05 19 2006	05 19 2006	United Mines Inc	19 8S 12E	

RECEIVED B.L.M. AZ STATE OFFICE

ENTERED INTO COMPUTER
JUL 21 2008

39

						PAGE 3 OF 3	
CERRO							
161026	L 4				06 23 2006	United Mines Inc	19 8S 12E
161027	L5				06 23 2006	United Mines Inc	19 8S 12E
161041	L 19				06 23 2006	United Mines Inc	19 8S 12E
161043	L21				06 23 2006	United Mines Inc	19 8S 12E
GREEN COPPER							
248943	Green Copper #5				06 23 2006	United Mines Inc	15 9S 12E
CERRO COLORADO TWIN PLANT							
184838	LC - 58				06 23 2006	United Mines Inc	25 20S 10E
184839	LC 59				06 23 2006	United Mines Inc	25 20S 10E
Cerro Colorado							
350842	C - 1				06 23 2006	United Mines Inc	25 20S 10E
350843	C - 2				06 23 2006	United Mines Inc	25 20S 10E
351874	C - 3				06 23 2006	United Mines Inc	25 20S 10E
351875	C - 4				06 23 2006	United Mines Inc	25 20S 10E
351876	C - 5				06 23 2006	United Mines Inc	36 20S 10E
351877	C - 6				06 23 2006	United Mines Inc	36 20S 10E
352016	C - 7				06 23 2006	United Mines Inc	25 20S 10E
352017	C - 8				06 23 2006	United Mines Inc	25 20S 10E
352018	C - 9				06 23 2006	United Mines Inc	25 20S 10E
364073	SH - 1				06 23 2006	United Mines Inc	17 20S 10E
364074	SH - 2				06 23 2006	United Mines Inc	17 20S 10E
351598	Waterman #1				06 23 2006	United Mines Inc	22 20S 10E
Gold Placer Claims							
341642	GPA - 1				06 23 2006	United Mines Inc	22/27 22S 10E
355494	GPA - 2				06 23 2006	United Mines Inc	22 20S 10E
REDBEDS	AZA# 33860 AZA# 33944						
383103	RB-1	2007-059479	05 18 2007	05 21 2007	05 21 2007	United Mines Inc	33 8S 12E
383104	RB-2	2007-059478	05 18 2007	05 21 2007	05 21 2007	United Mines Inc	33 8S 12E
383105	RB-3	2007-059477	05 18 2007	05 21 2007	05 21 2007	United Mines Inc	34 8S 12E
383106	RB-4	2007-059476	05 18 2007	05 21 2007	05 21 2007	United Mines Inc	34 8S 12E

PHOENIX, ARIZONA


2008 JUL 18 12:14

ENTERED INTO COMPUTER
JUL 21 2008 PB

RECEIVED
B.L.M. AZ STATE OFFICE

25

ENTERED INTO COMPUTER



Pauline
Brown/AZSO/AZ/BLM/DOI
07/21/2008 12:29 PM

To GEMARTIN21@AOL.COM
cc
bcc
Subject 2009 MAINTENANCE FEE PAYMENT

MR. MARTIN,
WE RECEIVED YOUR 2009 MAINTENANCE FEE
PAYMENT (RECEIPT #1744421, DATED 07/18/2008),
ALONG WITH A 3-PAGE LISTING OF THE 92 MINING
CLAIMS PAID FOR. ON PAGE 2, IT LIST 371035 FOR
THE A 42 MINING CLAIM. IT SHOULD HAVE BEEN
LISTED AS AMC371075, INSTEAD.

PLEASE CERTIFY IF THIS IS CORRECT. YOUR
RESPONSE TO THIS EMAIL WILL BE JUSTIFICATION
ENOUGH. A COPY OF THIS MESSAGE AND ANY
MESSAGE RECEIVED WILL BE PRINTED AND PLACED
WITH THE CORRESPONDING DOCUMENTS.

THANK YOU KINDLY,

PAULINE BROWN
LEGAL INSTRUMENT EXAMINER
U.S. DEPARTMENT OF THE INTERIOR
BUREAU OF LAND MANAGEMENT
ONE NORTH CENTRAL AVE., SUITE 800
PHOENIX, ARIZONA 85004-4427
TEL: 602-417-9360; FAX: 602-417-9490
TTY: 602-417-9525
Pauline_Brown@blm.gov

ENTERED INTO COMPUTER

JUL 21 2008 PB



Gemartin21@aol.com
07/21/2008 12:50 PM

To Pauline_Brown@blm.gov

cc

bcc

Subject Re: 2009 MAINTENANCE FEE PAYMENT

In a message dated 7/21/2008 12:30:01 P.M. US Mountain Standard Time, Pauline_Brown@blm.gov writes:

MR. MARTIN,
WE RECEIVED YOUR 2009 MAINTENANCE FEE PAYMENT (RECEIPT #1744421, DATED 07/18/2008), ALONG WITH A 3-PAGE LISTING OF THE 92 MINING CLAIMS PAID FOR. ON PAGE 2, IT LIST 371035 FOR THE A 42 MINING CLAIM. IT SHOULD HAVE BEEN LISTED AS AMC371075, INSTEAD.

PLEASE CERTIFY IF THIS IS CORRECT. YOUR RESPONSE TO THIS EMAIL WILL BE JUSTIFICATION ENOUGH. A COPY OF THIS MESSAGE AND ANY MESSAGE RECEIVED WILL BE PRINTED AND PLACED WITH THE CORRESPONDING DOCUMENTS.

THANK YOU KINDLY,
PAULINE BROWN (Embedded image moved to file: pic02368.jpg)
LEGAL INSTRUMENT EXAMINER
U.S. DEPARTMENT OF THE INTERIOR
BUREAU OF LAND MANAGEMENT
ONE NORTH CENTRAL AVE., SUITE 800
PHOENIX, ARIZONA 85004-4427
TEL: 602-417-9360; FAX: 602-417-9490
TTY: 602-417-9525
Pauline_Brown@blm.gov

Hi Pauline, Thank you so much for your eagle eyes . The last years payment also had the wrong AMC number also but noone caught it.

YES you are correct. They were all filed at one time and our "A 42" mining claim should be: AMC 371075 as you said...Thank you again for correcting this matter... Please call anytime if I can be of further service...g

Glenn E. Martin CEO
United Mines Inc.
3400 E. Speedway Blvd.
Suite 118-300
Tucson, Az. 85716
Tel: 520-742-3111
Fax: 520-742-4720

CONFIDENTIALITY NOTICE: This e-mail message, including any attachments, is for the sole use of the intended recipient(s) and may contain information which is confidential to, and/or privileged in favor of, United Mines or its affiliated companies. Any review, use, reproduction, disclosure or distribution by the recipient is prohibited without prior written approval from an

authorized United Mines representative. This notice must appear in any such authorized reproduction, disclosure or distribution. If you are not the intended recipient, please contact the sender by reply e-mail and destroy all copies of the original message and any attachments. Thank you.

Get fantasy football with free live scoring. [Sign up for FanHouse Fantasy Football today.](#)



United States Department of the Interior

BUREAU OF LAND MANAGEMENT
Arizona State Office
One North Central Avenue, Suite 800
Phoenix, Arizona 85004-4427
www.blm.gov/az/



In Reply Refer To:
3800 (933) RWE
AMC161019, AMC184781,
AMC248939, AMC341642,
AMC350842, AMC351598,
AMC351874, AMC352016,
AMC355494, **AMC357558**,
AMC364073 ~~AMC3~~

August 9, 2006

RECEIVED
BLM, AZ STATE OFFICE
2006 AUG 16 A 10:36
PHOENIX, AZ

CERTIFIED MAIL - RETURN RECEIPT REQUESTED No.7005 2570 0001 0700 9397

NOTICE

United Mines Inc.
Glenn E. Martins
11924 N. Centauras Place
Oro Valley, Arizona 85737

:
:
:
:
:
:
:
:

Lode Mining Claims
AMC161026-27, AMC161041,
AMC161043, AMC184838-39,
AMC248943, AMC341642,
AMC350842-43, AMC351598,
AMC351874-77, AMC352016-018,
AMC355494, AMC364073-77
AMC 357558

Notice of Duplicate Payment for Annual Maintenance Fees

According to our records, two separate 2006 maintenance fee payments were received for the above listed mining claims. Receipt No.1305236 was received on June 23, 2006. Receipt No. 1319757 was received on July 21, 2006.

Please review your records. Check one of the actions below, sign, date, and return this letter to us. **If you do not respond within 30 days, the payment will be considered a duplicate payment and the files so noted.**

- 1) Please authorize a refund to United Mines Inc.
- 2) Please apply the duplicate payment to the 2008 maintenance fee due on or before September 1, 2007. Please list the mining claims by serial number to which you want the monies applied.
The 23 Claims ABOVE are to be paid thru the 2008 payment Except 364075, 364076, 36407, 36407;
- 3) Please leave the duplicate 2007 payment and note the files.

Glenn E Martins for United Mines Inc 8/15/06
Remitter's Signature Date

Don't know these

*AMC 357558
357559*

*should be added to
the 23 above claims*

*Please apply to the 2008 payment for the
23 claims ATTACHED - Thanks GEM.*

SENDER: COMPLETE THIS SECTION

- Complete items 1, 2, and 3. Also complete item 4 if Restricted Delivery is desired.
- Print your name and address on the reverse so that we can return the card to you.
- Attach this card to the back of the mailpiece, or on the front if space permits.

1. Article Addressed to:

United Mines Inc. AUG 09 2006

Glenn E. Martins

11924 N. Centaurus Place

Oro Valley, Arizona 85737

933(RWE) AMC161019, AMC184781,
AMC248939, AMC341642, AMC350842,
AMC351598, AMC351874, AMC352016,
AMC355494, AMC357558, AMC364073

2. Article Number (Copy from service label)

7005 2570 0001 0700 9397

PS Form 3811, July 1999

Domestic Return Receipt

102595-99-M-1789

COMPLETE THIS SECTION ON DELIVERY

A. Received by (Please Print Clearly) B. Date of Delivery

GF 8/12/06

C. Signature

X *GF*

- Agent
- Addressee

D. Is delivery address different from item 1? Yes
If YES, enter delivery address below: No

3. Service Type

- Certified Mail Express Mail
- Registered Return Receipt for Merchandise
- Insured Mail C.O.D.

4. Restricted Delivery? (Extra Fee) Yes

United Mines
C/O Nicole Breen
11924 N. Centaurus Place
Oro Valley, Az 85737

TUCSON, AZ 857

14 AUG 2006 PM 1 L



RECEIVED
AZ STATE OFFICE
2006 AUG 16 A 8:17
BLM Rod Ebert

PHOENIX, AZ One North Central Ave. Suite 800
Phoenix, Az. 85004-4427

85004+4427 C041



Robert 8/8/06



United States Department of the Interior



BUREAU OF LAND MANAGEMENT
Arizona State Office
One North Central Avenue, Suite 800
Phoenix, Arizona 85004-4427
www.blm.gov/az/

In Reply Refer To:
3800 (933) RWE
AMC161019, AMC184781,
AMC248939, AMC341642,
AMC350842, AMC351598,
AMC351874, AMC352016,
AMC355494, **AMC357558**,
AMC364073

August 9, 2006

CERTIFIED MAIL - RETURN RECEIPT REQUESTED No.7005 2570 0001 0700 9397

NOTICE

United Mines Inc.	:	Lode Mining Claims
Glenn E. Martins	:	AMC161026-27, AMC161041,
11924 N. Centaurus Place	:	AMC161043, AMC184838-39,
Oro Valley, Arizona 85737	:	AMC248943, AMC341642,
	:	AMC350842-43, AMC351598,
	:	AMC351874-77, AMC352016-018,
	:	AMC355494, AMC364073-77

Notice of Duplicate Payment for Annual Maintenance Fees

According to our records, two separate 2006 maintenance fee payments were received for the above listed mining claims. Receipt No.1305236 was received on June 23, 2006. Receipt No. 1319757 was received on July 21, 2006.

Please review your records. Check one of the actions below, sign, date, and return this letter to us. **If you do not respond within 30 days, the payment will be considered a duplicate payment and the files so noted.**

- 1) Please authorize a refund to United Mines Inc.
- 2) Please apply the duplicate payment to the 2008 maintenance fee due on or before September 1, 2007. Please list the mining claims by serial number to which you want the monies applied.
- 3) Please leave the duplicate 2007 payment and note the files.

Remitter's Signature

Date

If additional information is required, please contact Rod Ebert at (602) 417-9397.

Sincerely,

/s/ RALPH COSTA

for Alvin L. Burch
Group Administrator
Renewable and Mineral Resources Group

REbert:pb:08/04/06

Date: August 8, 2006

ROUTING AND TRANSMITTAL SLIP

TO: (Name, office symbol, room number, building, Agency/Post)	Initials	Date
1. Rod Ebert (AZ 933)	RWE	8/8/06
2. Alvin Burch (AZ 933)	nc	8/19/06
3. Pauline Brown (AZ 933)	PB	AUG 09 2006
4.		
5.		
6.		
7.		
8.		
9.		

Action	File	Note and Return
Approval	For Clearance	Per Conversation
As Requested	For Correction	Prepare Reply
Circulate	For Your Information	See Me
Comment	Investigate	X Signature
x Coordination	Justify	

REMARKS:

DO NOT use this form as a RECORD of approvals, concurrences, disposal, clearances, and similar actions

From: (Name, org. symbol, Agency/Post) Rod Ebert Legal Instrument Examiner, AZ933	Room No.
	Phone No. FTS x 397

OPTIONAL FORM 41 (Rev. 7/76)
Prescribed by GSA
FPMR (41 CFR) 101-11.206

AMC341642
 AMC369646
 AMC369468
 AMC371053
 AMC371071
 AMC368895
 AMC371096
 AMC371085
 AMC371051

AMC355494
 AMC351598
 AMC371978
 AMC161019
 AMC357558
 AMC248939
 AMC184781
 AMC350842
 AMC351874
 AMC352016
 AMC364073

MAINTENANCE FEE PAYMENT

Claimant Name: United Mines Inc.
 Address: 11924 N. CENTAURUS PL.
 City: ORO Valley State: Az Zip: 85737
 Telephone: 520-742-3111
 E-mail address: genartin21@aol.com
 Signature: M. Ben E. Martin

Check here if this is a change of address.

RECEIVED
 B.L.M. AZ STATE OFFICE
 2006 JUL 21 A 11:57
 PHOENIX, ARIZONA
 BLM
 Date
 Stamp

LINE NO.	AMC NUMBER	CLAIM/SITE NAME	COUNTY RECORDER DATA (If available)	TWP	RNG	SEC
1						
2		SEE ATTACHMENT Exhibit A				
3						
4						
5						
6						
7						
8						
9						
10						

List additional claims on Form MCF114.

Bureau of Land Management
Arizona State Office
www.az.blm.gov

No. of Claims: 88 x \$125 = 11,000.
 Check No: 1042; 1043 Init. SC
 Receipt No.: 1319757; 1319765
 For BLM Use Only

Form: MCF112
 Revised July 2005

This form is available from the **Arizona Department of Mines and Mineral Resources** and may be reproduced.

ENTERED IN COMPUTER
 RE 7/25/06

Exhibit A

UMI's Arizona Mining Claims Ledger

AMC # Claims Listing

All Claims located within Gila Salt River Base & Meridian

SANTA CRUZ & PIMA COUNTY, Arizona

PAGE 1 OF 3

AMC NO.	CLAIM NAME	COUNTY BOOK/PAGE	LOCATION DATE	COUNTY REC. DATE	BLM REC. DATE	OWNER	SEC/T/R
	Cerro Colorado Walapi Tiger						
X 369646	WT 1	12668 - 526	10 26 2005	10 27 2005	01 25 2006	United Mines Inc	22 20S 10E
369472	WT 2	12668 - 524	10 26 2005	10 27 2005	01 23 2006	United Mines Inc	22 20S 10E
369473	WT 3	12668 - 522	10 26 2005	10 27 2005	01 23 2006	United Mines Inc	22 20S 10E
369474	WT 4	12668 - 520	10 26 2005	10 27 2005	01 23 2006	United Mines Inc	22 20S 10E
369475	WT 5	12668 - 518	10 26 2005	10 27 2005	01 23 2006	United Mines Inc	22 20S 10E
369476	WT 6	12668 - 516	10 26 2005	10 27 2005	01 23 2006	United Mines Inc	22 20S 10E
	LIBERTY						
369468	LIB 5	12668 - 536	10 23 2005	10 27 2005	01 23 2006	United Mines Inc	16 20S 10E
369469	LIB 6	12668 - 538	10 24 2005	10 27 2005	01 23 2006	United Mines Inc	16 20S 10E
369470	LIB 7	12668 - 540	10 24 2005	10 27 2005	01 23 2006	United Mines Inc	16 20S 10E
369471	LIB 8	12668 - 542	10 24 2005	10 27 2005	01 23 2006	United Mines Inc	16 20S 10E
	TRES AMIGOS & SORREL TOP						
X 371053	TA 1	2006 - 00120	01 01 2006	01 04 2006	03 28 2006	United Mines Inc	18 23S 11E
X 371054	TA 22	2006 - 00122	01 01 2006	01 04 2006	03 28 2006	United Mines Inc	19 23S 11E
X 371055	TA 25	2006 - 00123	01 01 2006	01 04 2006	03 28 2006	United Mines Inc	19 23S 11E
X 371056	TA Ext. 1	2006 - 00124	01 01 2006	01 04 2006	03 28 2006	United Mines Inc	18 23S 11E
X 371057	TA 3	2006 - 00125	01 01 2006	01 04 2006	03 28 2006	United Mines Inc	18 23S 11E
X 371058	SG 5	2006 - 00130	01 01 2006	01 04 2006	03 28 2006	United Mines Inc	18 23S 11E
X 371059	TA Ext. 2	2006 - 00131	01 01 2006	01 04 2006	03 28 2006	United Mines Inc	18 23S 11E
X 371060	TA 2	2006 - 00132	01 01 2006	01 04 2006	03 28 2006	United Mines Inc	18 23E 11E
X 371061	TA 21	2006 - 00133	01 01 2006	01 04 2006	03 28 2006	United Mines Inc	19 23S 11E
X 371073	TA 4	2006 - 00111	01 01 2006	01 04 2006	03 28 2006	United Mines Inc	18 23S 11E
X 371077	SG 2	2006 - 00117	01 01 2006	01 04 2006	03 28 2006	United Mines Inc	18 23S 11E
X 371078	TA 23	2006 - 00118	01 01 2006	01 04 2006	03 28 2006	United Mines Inc	19 23S 11E
X 371079	SG 3	2006 - 00119	01 01 2006	01 04 2006	03 28 2006	United Mines Inc	18 23S 11E
X 371080	TA 20	2006 - 00121	01 01 2006	01 04 2006	03 28 2006	United Mines Inc	19 23S 11E
X 371081	TA 24	2006 - 00126	01 01 2006	01 04 2006	03 28 2006	United Mines Inc	19 23S 11E
X 371082	SG 1	2006 - 00127	01 01 2006	01 04 2006	03 28 2006	United Mines Inc	18 23S 11E
X 371083	SG 4	2006 - 00128	01 01 2006	01 04 2006	03 28 2006	United Mines Inc	18 23S 11E
X 371084	TA 6	2006 - 00129	01 01 2006	01 04 2006	03 28 2006	United Mines Inc	19 23S 11E

ENTERED IN COMPUTER
7/25/06 RE

	Ostrich/ Big Three						
X	368895	A 8	2005 - 13513	10 03 2005	10 11 2005	12 29 2005	United Mines Inc 16/21 22S 10E
X	368896	A 10	2005 - 13514	10 03 2005	10 11 2005	12 29 2005	United Mines Inc 21 22S 10E
X	368897	A 11	2005 - 13515	10 03 2005	10 11 2005	12 29 2005	United Mines Inc 21 22S 10E
X	368898	A 12	2005 - 13516	10 03 2005	10 11 2005	12 29 2005	United Mines Inc 21 22S 10E
X	368899	A 13	2005 - 13517	10 03 2005	10 11 2005	12 29 2005	United Mines Inc 21 22S 10E
X	368900	A 15	2005 - 13519	10 03 2005	10 11 2005	12 29 2005	United Mines Inc 22 22S 10E
X	371096	A 24	2006 - 00109	01 01 2006	01 04 2006	03 28 2006	United Mines Inc 22 22S 10E
X	371097	A 14	2006 - 00110	01 01 2006	01 04 2006	03 28 2006	United Mines Inc 21 22S 10E
X	371098	A 30	2006 - 00113	01 01 2006	01 04 2006	03 28 2006	United Mines Inc 27 22S 10E
X	371099	A 25	2006 - 00116	01 01 2006	01 04 2006	03 28 2006	United Mines Inc 22 22S 10E
X	371071	A 32	2006 - 00107	01 01 2006	01 04 2006	03 28 2006	United Mines Inc 22 22S 10E
X	371072	A 33	2006 - 00108	01 01 2006	01 04 2006	03 28 2006	United Mines Inc 22 22S 10E
X	371074	A 31	2006 - 00112	01 01 2006	01 04 2006	03 28 2006	United Mines Inc 27 22S 10E
X	371075	A 42	2006 - 00114	01 01 2006	01 04 2006	03 28 2006	United Mines Inc 27 22S 10E
X	371076	A 41	2006 - 00115	01 01 2006	01 04 2006	03 28 2006	United Mines Inc 27 22S 10E
X	357558	O - 1				06 23 2006	United Mines Inc 26 22S 10E
X	357559	O - 2				06 23 2006	United Mines Inc 27 22S 10E
	EDWARDS						
X	371085	E 6	12727 - 1069	01 23 2006	01 25 2006	03 28 2006	United Mines Inc 8 22S 10E
X	371086	E 7	12727 - 1071	01 23 2006	01 25 2006	03 28 2006	United Mines Inc 8 22S 10E
X	371087	E 15	12727 - 1073	01 23 2006	01 25 2006	03 28 2006	United Mines Inc 5 22S 10E
X	371088	E 20	12727 - 1077	01 23 2006	01 25 2006	03 28 2006	United Mines Inc 5 22S 10E
X	371051	EE 2	12727 - 1067	01 23 2006	01 25 2006	03 28 2006	United Mines Inc 8 22S 10E
X	371052	E 16	12727 - 1075	01 23 2006	01 25 2006	03 28 2006	United Mines Inc 5 22S 10E
	AJAX						
X	371089	AJ 1	12727 - 1079	01 23 2006	01 25 2006	03 28 2006	United Mines Inc 5 22S 10E
X	371090	AJ 2	12727 - 1081	01 23 2006	01 25 2006	03 28 2006	United Mines Inc 5 22S 10E
X	371091	AJ 3	12727 - 1083	01 23 2006	01 25 2006	03 28 2006	United Mines Inc 5 22S 10E
X	371092	AJ 6	12727 - 1085	01 23 2006	01 25 2006	03 28 2006	United Mines Inc 5 22S 10E
X	371093	AJ 7	12727 - 1087	01 23 2006	01 25 2006	03 28 2006	United Mines Inc 5 22S 10E
X	371094	AJ 8	12727 - 1089	01 23 2006	01 25 2006	03 28 2006	United Mines Inc 5 22S 10E
X	371095	AJ 9	12727 - 1091	01 23 2006	01 25 2006	03 28 2006	United Mines Inc 5 22S 10E
	BLUE COPPER						
X	371978	BC #1	2006-072132	05 10 2006	05 19 2006	05 19 2006	United Mines Inc 18 8S 12E
X	371979	BC #2	2006-072133	05 10 2006	05 19 2006	05 19 2006	United Mines Inc 18 8S 12E
X	371980	BC #3	2006-072134	05 10 2006	05 19 2006	05 19 2006	United Mines Inc 19 8S 12E
X	371981	BC #4	2006-072135	05 10 2006	05 19 2006	05 19 2006	United Mines Inc 19 8S 12E
X	371982	BC #5	2006-072136	05 10 2006	05 19 2006	05 19 2006	United Mines Inc 19 8S 12E
X	371983	BC #6	2006-072137	05 10 2006	05 19 2006	05 19 2006	United Mines Inc 19 8S 12E
X	371984	BC #7	2006-072138	05 10 2006	05 19 2006	05 19 2006	United Mines Inc 19 8S 12E
X	371985	BC #8	2006-072139	05 10 2006	05 19 2006	05 19 2006	United Mines Inc 19 8S 12E
X	371986	BC #9	2006-072140	05 10 2006	05 19 2006	05 19 2006	United Mines Inc 19 8S 12E
X	161026	L 4				06 23 2006	United Mines Inc 19 8S 12E

ENTERED IN COMPUTER
RE 7/25/06

RECEIVED
 JUL 21 2006
 AZS
 BUREAU OF LAND MANAGEMENT
 PHOENIX, ARIZONA

AMC 341642 | AMC 350842
 AMC 355494 | AMC 161026
 AMC 357558 | AMC 248943
 AMC 351598 | AMC 184838
 AMC 352016 | AMC 364073
 AMC 351874

MAINTENANCE FEE PAYMENT

Claimant Name: United Mines Inc.
 Address: 11924 N Centaurus Pl.
 City: Oro Valley State: Az Zip: 85737
 Telephone: 520-742-3111
 E-mail address: gemartia21@aol.com
 Signature: M. E. Martin

Check here if this is a change of address.

RECEIVED
 BLM, AZ STATE OFFICE
 2006 JUN 23 P 1:54
 PHOENIX, ARIZONA
 BLM
 Date
 Stamp

LINE NO.	AMC NUMBER	CLAIM/SITE NAME	COUNTY RECORDER DATA (If available)	TWP	RNG	SEC
1	350842	C-1		20S	10E	25
2	350843	C-2		20S	10E	25
3	161026	L4		8S	12E	19
4	161027	L5		8S	12E	19
5	161041	L19		8S	12E	19
6	161043	L21		8S	12E	19
7	248943	GREEN Copper #5		9S	12E	15
8	184838	LC-58		20S	10E	25
9	184839	LC-59		20S	10E	25
10	364073	SH1		20S	10E	17

List additional claims on Form MCF114.

No. of Claims: 23 x \$125 = 2875.00
 Check No: 1028 Init. JMC
 Receipt No.: 1305236
 For BLM Use Only

Bureau of Land Management
 Arizona State Office
www.az.blm.gov

Form: MCF112
 Revised July 2005

This form is available from the Arizona Department of Mines and Mineral Resources and may be reproduced.

ENTERED BY: [unclear]

RZ 7/31/06

SUPPLEMENTAL ATTACHMENT

May be used with the following forms for listing additional mining claims:

Check One.

- Affidavit of Performance of Annual Work
- Maintenance Fee Payment
- Notice of Intent to Hold Mining Claims
- Notice of Non-Liability for Labor and Materials Furnished

RECEIVED
B.L.M. AZ STATE OFFICE

2006 JUN 23 P 1:54
PHOENIX, ARIZONA

BLM
Date
Stamp

LINE NO.	AMC NUMBER	CLAIM/SITE NAME	COUNTY RECORDER DATA (If available)	TWP	RNG	SEC
11	364074	SH 2		20S	10E	17
12	341642	G-PA 1		22S	10E	22/27
13	355494	G-PA 2		20S	10E	22
14	357558	O-1		22S	10E	26
15	357559	O-2		22S	10E	27
16	351598	Waterman #1		20S	10E	22
17	352016	C-7		20S	10E	25
18	352017	C-8		20S	10E	25
19	352018	C-9		20S	10E	25
20	351876	C-5		20S	10E	36
21	351877	C-6		20S	10E	36
22	351874	C-3		20S	10E	25
23	351875	C-4		20S	10E	25

Form MCF114
Revised June 2005

MAINTENANCE FEE PAYMENT

Claimant Name: United Mines Inc.
 Address: 11924 N Centaurus PL.
 City: ORo Valley State: Az Zip: 85737
 Telephone: 520-742-3111
 E-mail address: genartio21@Aol.com
 Signature: Alvin E. Martin

Check here if this is a change of address.

RECEIVED
 BLM, AZ STATE OFFICE
 PHOENIX, ARIZONA
 2006 JUN 23 P 1:54
 BLM
 Date
 Stamp

LINE NO.	AMC NUMBER	CLAIM/SITE NAME	COUNTY RECORDER DATA (If available)	TWP	RNG	SEC
1	350842	C-1		20S	10E	25
2	350843	C-2		20S	10E	25
3	161026	L4		8S	12E	19
4	161027	L5		8S	12E	19
5	161041	L19		8S	12E	19
6	161043	L21		8S	12E	19
7	248943	GREEN Copper # 5		9S	12E	15
8	184838	LC-58		20S	10E	25
9	184839	LC-59		20S	10E	25
10	35 4073	SH1		20S	10E	17

List additional claims on Form MCF114.

Bureau of Land Management
Arizona State Office
www.az.blm.gov

No. of Claims: 23 x \$125 = 2875.00
 Check No: 1028 Init. JMC
 Receipt No.: 1305236
For BLM Use Only

Form: MCF112
 Revised July 2005

This form is available from the **Arizona Department of Mines and Mineral Resources** and may be reproduced.

SUPPLEMENTAL ATTACHMENT

May be used with the following forms for listing additional mining claims:

Check One.

- Affidavit of Performance of Annual Work
- Maintenance Fee Payment
- Notice of Intent to Hold Mining Claims
- Notice of Non-Liability for Labor and Materials Furnished

RECEIVED
BLM. AZ STATE OFFICE
PHOENIX, ARIZONA
2006 JUN 23 P 1:54
BLM
Date
Stamp

LINE NO.	AMC NUMBER	CLAIM/SITE NAME	COUNTY RECORDER DATA (If available)	TWP	RNG	SEC
11	364074	SH 2		20S	10E	17
12	341642	GPA 1		22S	10E	22/27
13	355494	GPA 2		20S	10E	22
14	357558	O-1		22S	10E	26
15	357559	O-2		22S	10E	27
16	351598	Waterman #1		20S	10E	22
17	352016	C-7		20S	10E	25
18	352017	C-8		20S	10E	25
19	352018	C-9		20S	10E	25
20	351876	C-5		20S	10E	36
21	351877	C-6		20S	10E	36
22	351874	C-3		20S	10E	25
23	351875	C-4		20S	10E	25

Form MCF114
Revised June 2005

This form is available from the Arizona Department of Mines & Mineral Resources and may be reproduced.

Amc 184781
 Amc 341642
 Amc 357558
 Amc 355494

Form 3830-2
 (January 2004)

UNITED STATES DEPARTMENT OF THE INTERIOR
 BUREAU OF LAND MANAGEMENT

MAINTENANCE FEE WAIVER CERTIFICATION

SEE INSTRUCTIONS ON REVERSE

FORM APPROVED
 OMB NO. 1004-0114
 Expires: December 31, 2006

- This small miner waiver is filed for the assessment year beginning at noon on September 1, _____ and ending at noon on September 1, _____.
- The undersigned and all related parties owned ten or fewer mining claims, mill, or tunnel sites located and maintained on Federal lands in the United States of America on September 1, _____.
- The undersigned have performed the assessment work required by law for each mining claim listed prior to filing this waiver and understand that by filing this form; an affidavit of assessment work must be recorded by the December 30th following the filing of this waiver.
- The undersigned understand that if the assessment work obligation has not yet come due under 30 U.S.C. 28 (for those claims in their first assessment year only); a notice of intent to hold reciting this condition must be recorded by the December 30th following the filing of this waiver.
- The undersigned understand that mill and tunnel sites may also be listed upon this waiver and be waived from payment of the maintenance fee; and that a notice of intent to hold for these sites is required to be recorded by the December 30th immediately following the filing of this waiver.
- The undersigned understand and acknowledge that pursuant to 43 U.S.C. 1212 and 18 U.S.C. 1001; the filing or recording of a false, fictitious, or fraudulent document with the Bureau of Land Management may result in a fine of up to \$250,000, a prison term not to exceed five years, or both.
- The mining claims, mill or tunnel sites for which this waiver from payment of the maintenance fees is requested are:

CLAIM OR SITE NAME	BLM RECORDATION SERIAL NUMBER	
1. 0-1	357558	✓
2. 0-2	357559	✓
3. GPA 1	341642	✓
4. GPA 2	355494	✓
5. LC #58	184838	✓
6. LC #59	184839	✓
7. Great Copper #5	248743	— Does not own
8. Wardman #4		Ltr sent to
9.		Lois Burchardt
10.		Lois Goodwin

The owner(s) (claimants) of the above mining claims and sites are:

Alynn G Burchardt
 (Owner's Name - Please Print)

[Signature]
 (Owner's Signature)

(Street or P.O. Box)

(City)

(State)

(Zip Code)

(Owner's Name - Please Print)

(Owner's Signature)

(Street or P.O. Box)

(City)

(State)

(Zip Code)

(Owner's Name - Please Print)

(Owner's Signature)

(Street or P.O. Box)

(City)

(State)

(Zip Code)

(Continued on page 2)

"Postmarked timely"
 8/31/05 aab

ENTERED INTO COMPUTER

10/24/05 aab

Amc 184781
341642
355494
357558

Return Document to:
Glynn G. Burkhardt
9100 Indian Hills Rd.
Tucson Az 85749
Telephone: 749 1393

A3850-1(NOV.2001)

No. of Claims: 2 x \$5 = 10.00
Receipt No.: _____ Check No.: 1395
Init: [Signature]
FOR BLM USE ONLY 3 of 3

AFFIDAVIT OF PERFORMANCE OF ANNUAL WORK. Also fill in Items 1 through 9 and the reverse side of this document.

NOTICE OF INTENTION TO HOLD. I intend to hold the claim(s)/site(s) listed on the reverse side of this document for the calendar year 20____. Also fill in Items 1 through 4 and Item 9.

Notices of Intention to Hold are for mill sites and tunnel sites or for mining claims when assessment work has not been done, regardless of whether the annual assessment has been suspended, deferred, or not yet accrued. The filing of a Notice of Intention to Hold shall not relieve the owner of complying with federal and state laws pertaining to the performance of annual assessment work. Notices of Intention to Hold for mill sites or tunnel sites need not be county recorded. For mining claims the form filed with the Bureau of Land Management (BLM) must be identical to the one that was or will be filed with the county.

Evidence of Annual Assessment Work or a Notice of Intention to Hold must be filed each calendar year following the calendar year in which the claim/site was located. **All claims listed on a single affidavit must be contiguous.**

1. State of Arizona, County of Pima ss:
2. I, (Name) Glynn G. Burkhardt
3. Reside at (Address) 9100 Indian Hills Rd.
City Tucson, County Pima, State AZ Zip 85749

being duly sworn, deposes and says that he/she is a citizen of the United States, more than eighteen years of age, that all of the facts set forth in this affidavit/notice, subject to the provisions and penalties of 18 U.S.C. 1001 pertaining to the filing of false, fictitious, or fraudulent statements with the United States, are true and correct according to the best of my knowledge, information and belief.

4. Owner's name and address (If not shown in Items 1-3 above). Check here if this is a change of address.

5. That I am personally acquainted with the mining claim(s). The work and improvements were made by and at the expense of the owner(s) of said claim(s). Said contiguous group of claims, listed on the reverse side of this document, are situated in the GERRO Colorado Mining District, Pima County, Arizona.

6. That between the dates starting at 12 o'clock noon on September 1, 2003 and ending at 12 o'clock noon on September 1, 2004 at least \$ 1200.00 Dollars worth of work and improvements were done and performed upon said claim(s) or upon one or more of a contiguous group of claims for the benefit of all, or wholly or partly outside of a contiguous group of claims for the benefit of all, not including the location work.


7. That the following persons were employed to perform the work and improvements described herein:
Glynn G. Burkhardt

ENTERED INTO COMPUTER

Timely filed Post marked Dec 30, 2004 AR 1/12/05 ARB

8. That the work and improvements performed were: Bldg Repair, Fencing
Repair, Dozing

9. Dated: 12/29/04 Signature: [Signature]
 SUBSCRIBED AND SWORN TO before me, a Notary Public this 29th day of December, 2004
 by Glynn G. Burkhardt
 Notary Public Kathy Johnson
 MY COMMISSION EXPIRES 2-13-08



If the claims/sites have consecutive BLM numbers and are in the same Township, Range and Section(s), they may be listed as follows:

Claim/Site Name	Serial Number	Dkt/Pg or Record # of Orig Location Notice	TWN SHP RNG SEC(S)
<u>L.C.#58</u>	<u>184838</u>	<u>68/57/568,569</u>	<u>20S, 10E, 52S</u>
<u>L.C.#59</u>	<u>18484039</u>	<u>68/57/570, 571</u>	<u>20S, 10E, 52S</u>

BLM requires a \$5 nonrefundable service charge for each mining claim, mill site or tunnel site payable on or before December 30th (not the 31st). Mail to:

Bureau of Land Management
 222 North Central Avenue
 Phoenix, Arizona 85004-2203
 602-417-9200
 www.az.blm.gov

This form is for the purpose of complying with the laws of the United States Department of the Interior, Bureau of Land Management and the State of Arizona pertaining to assessment work and/or notice of intention to hold. 30 U.S.C. 28, 43 CFR 3833.2, ARS 27-2C8. Subject to Paperwork Reduction Act and Privacy Act statements available at the BLM AZ State Office. This form is not copyrighted. It may be reproduced without permission.

RECEIVED
 BUREAU OF
 LAND MANAGEMENT
 ARIZONA
 STATE OFFICE
 PHOENIX, ARIZONA
 2005 JAN - 3 P 3:35
 BLM Date Stamp

Return Document to:

GLYNN G. BURKHARDT
9100 INDIAN HILLS RD.
TUCSON, ARIZ., 85749
Telephone: 520-749-1393

A3850-1(NOV.2001)

No. of Claims: 2 x \$5 = 10.00
Receipt No.: _____ Check No.: 1395
Init: C FOR BLM USE ONLY 2013

AFFIDAVIT OF PERFORMANCE OF ANNUAL WORK. Also fill in Items 1 through 9 and the reverse side of this document.

NOTICE OF INTENTION TO HOLD. I intend to hold the claims(s)/site(s) listed on the reverse side of this document for the calendar year 20____. Also fill in Items 1 through 4 and Item 9.

Notices of Intention to Hold are for mill sites and tunnel sites or for mining claims when assessment work has not been done, regardless of whether the annual assessment has been suspended, deferred, or not yet accrued. The filing of a Notice of Intention to Hold shall not relieve the owner of complying with federal and state laws pertaining to the performance of annual assessment work. Notices of Intention to Hold for mill sites or tunnel sites need not be county recorded. For mining claims the form filed with the Bureau of Land Management (BLM) must be identical to the one that was or will be filed with the county.

Evidence of Annual Assessment Work or a Notice of Intention to Hold must be filed each calendar year following the calendar year in which the claim/site was located. **All claims listed on a single affidavit must be contiguous.**

1. State of Arizona, County of SANTA CRUZ ss:
2. I, (Name) GLYNN G. BURKHARDT
3. Reside at (Address) 9100 INDIAN HILLS RD.
City TUCSON, County PIMA, State AZ. Zip 85749

being duly sworn, deposes and says that he/she is a citizen of the United States, more than eighteen years of age, that all of the facts set forth in this affidavit/notice, subject to the provisions and penalties of 18 U.S.C. 1001 pertaining to the filing of false, fictitious, or fraudulent statements with the United States, are true and correct according to the best of my knowledge, information and belief.

4. Owner's name and address (If not shown in Items 1-3 above). Check here if this is a change of address.

5. That I am personally acquainted with the mining claim(s). The work and improvements were made by and at the expense of the owner(s) of said claim(s). Said contiguous group of claims, listed on the reverse side of this document, are situated in the YELLOW JACKET Mining District, SANTA CRUZ County, Arizona.

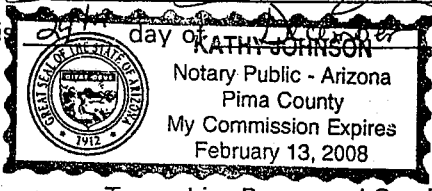
6. That between the dates starting at 12 o'clock noon on September 1, 2003 and ending at 12 o'clock noon on September 1, 2004 at least \$ 100.00 Dollars worth of work and improvements were done and performed upon said claim(s) or upon one or more of a contiguous group of claims for the benefit of all, or wholly or partly outside of a contiguous group of claims for the benefit of all, not including the location work.

7. That the following persons were employed to perform the work and improvements described herein: GLYNN G. BURKHARDT

8. That the work and improvements performed were: ROAD REPAIR - FILLING TRENCHES

9. Dated: 12/29/04 Signature: [Signature]
 SUBSCRIBED AND SWORN TO before me, a Notary Public, this 29 day of December, 2004

by Glynn G. Burkhardt
 Notary Public Kathy Johnson
 MY COMMISSION EXPIRES 2-13-08



If the claims/sites have consecutive BLM numbers and are in the same Township, Range and Section(s), they may be listed as follows:

Claim/Site Name	Serial Number	Dkt/Pg or Record # of Orig Location Notice	TWN SHP RNG SEC(S)
<u>GPA-1</u>	<u>AMC 341642</u>	<u>701/122</u>	<u>225, 10E, 22/27</u>
<u>GPA-2</u>	<u>AMC 355494</u>	<u>868/115</u>	<u>225, 10E, 22</u>

BLM requires a \$5 nonrefundable service charge for each mining claim, mill site or tunnel site payable on or before December 30th (not the 31st). Mail to:

Bureau of Land Management
 222 North Central Avenue
 Phoenix, Arizona 85004-2203
 602-417-9200
 www.az.blm.gov

This form is for the purpose of complying with the laws of the United States Department of the Interior, Bureau of Land Management and the State of Arizona pertaining to assessment work and/or notice of intention to hold. 30 U.S.C. 28, 43 CFR 3833.2, ARS 27-208. Subject to Paperwork Reduction Act and Privacy Act statements available at the BLM AZ State Office. This form is not copyrighted. It may be reproduced without permission.

RECEIVED
 BUREAU OF
 LAND MANAGEMENT

2005 JAN - 3 P 3: 35

ARIZONA
 STATE OFFICE
 PHOENIX, ARIZONA

BLM Date Stamp

Return Document to:

Glynn E. Burkhardt
9100 Indian Hills Rd.
Tucson, ARIZ, 85749
Telephone: 749-1393

A3850-1(NOV.2001)

No. of Claims: <u>2</u>	x \$5 = <u>10</u>
Receipt No.: _____	Check No.: <u>1395</u>
Init: _____	
FOR BLM USE ONLY	

143

AFFIDAVIT OF PERFORMANCE OF ANNUAL WORK. Also fill in Items 1 through 9 and the reverse side of this document.

NOTICE OF INTENTION TO HOLD. I intend to hold the claims(s)/site(s) listed on the reverse side of this document for the calendar year 20____. Also fill in Items 1 through 4 and Item 9.

Notices of Intention to Hold are for mill sites and tunnel sites or for mining claims when assessment work has not been done, regardless of whether the annual assessment has been suspended, deferred, or not yet accrued. The filing of a Notice of Intention to Hold shall not relieve the owner of complying with federal and state laws pertaining to the performance of annual assessment work. Notices of Intention to Hold for mill sites or tunnel sites need not be county recorded. For mining claims the form filed with the Bureau of Land Management (BLM) must be identical to the one that was or will be filed with the county.

Evidence of Annual Assessment Work or a Notice of Intention to Hold must be filed each calendar year following the calendar year in which the claim/site was located. All claims listed on a single affidavit must be contiguous.

1. State of Arizona, County of Santa Cruz ss:
2. I, (Name) Glynn E. Burkhardt
3. Reside at (Address) 9100 Indian Hills Rd
City Tucson, County Pima, State ARIZ Zip 85749

being duly sworn, deposes and says that he/she is a citizen of the United States, more than eighteen years of age, that all of the facts set forth in this affidavit/notice, subject to the provisions and penalties of 18 U.S.C. 1001 pertaining to the filing of false, fictitious, or fraudulent statements with the United States, are true and correct according to the best of my knowledge, information and belief.

4. Owner's name and address (If not shown in Items 1-3 above). Check here if this is a change of address.


5. That I am personally acquainted with the mining claim(s). The work and improvements were made by and at the expense of the owner(s) of said claim(s). Said contiguous group of claims, listed on the reverse side of this document, are situated in the Yellow Jacket Mining District, Santa Cruz County, Arizona.

6. That between the dates starting at 12 o'clock noon on September 1, 2002 and ending at 12 o'clock noon on September 1, 2004 at least \$ 1200.00 Dollars worth of work and improvements were done and performed upon said claim(s) or upon one or more of a contiguous group of claims for the benefit of all, or wholly or partly outside of a contiguous group of claims for the benefit of all, not including the location work.

7. That the following persons were employed to perform the work and improvements described herein: G. Burkhardt

8. That the work and improvements performed were: Road Repair - Truckee

9. Dated: 12/29/04 Signature: [Signature]
 SUBSCRIBED AND SWORN TO before me, a Notary Public, this 29th day of December, 2004
 by Glynn G. Burkhardt
 Notary Public Kathy Johnson
 MY COMMISSION EXPIRES 2-13-08



If the claims/sites have consecutive BLM numbers and are in the same Township, Range and Section(s), they may be listed as follows:

Claim/Site Name	Serial Number	Dkt/Pg or Record # of Orig Location Notice	TWN SHP RNG SEC(S)
<u>0-1</u>	<u>357558</u>	<u>955/684</u>	<u>225, 11E, 526</u>
<u>0-2</u>	<u>357559</u>	<u>955/687</u>	<u>225, 11E, 526</u>

BLM requires a \$5 nonrefundable service charge for each mining claim, mill site or tunnel site payable on or before December 30th (not the 31st). Mail to:

Bureau of Land Management
 222 North Central Avenue
 Phoenix, Arizona 85004-2203
 602-417-9200
 www.az.blm.gov

This form is for the purpose of complying with the laws of the United States Department of the Interior, Bureau of Land Management and the State of Arizona pertaining to assessment work and/or notice of intention to hold. 30 U.S.C. 28, 43 CFR 3833.2, ARS 27-208. Subject to Paperwork Reduction Act and Privacy Act statements available at the BLM AZ State Office. This form is not copyrighted. It may be reproduced without permission.


RECEIVED
 BUREAU OF
 LAND MANAGEMENT

2005 JAN - 3 P 3: 36

ARIZONA
 STATE OFFICE
 PHOENIX, ARIZONA

BLM Date Stamp

G. Burkhardt
9100 Indian Hills Rd.
Tucson, ARIZ.
85749



U.S. Dept of the Interior
Bureau of Land Management
222 N. Central Ave., Suite 101
Phoenix, Arizona
85004-2203

ARIZONA
STATE OFFICE
PHOENIX, ARIZONA

2005 JAN - 3 P 3:38

114

UNITED STATES
DEPARTMENT OF THE INTERIOR
BUREAU OF LAND MANAGEMENT
MAINTENANCE FEE WAIVER CERTIFICATION


RECEIVED
B.L.M. AZ STATE OFFICE
AMC 357558
2004 AUG 31
FORM APPROVED
OMB NO. 1004-0114
Expires: December 31, 2002
AMC 355494
AMC 184781

SEE INSTRUCTIONS ON REVERSE

- This small miner waiver is filed for the assessment year beginning at noon on September 1, 2004 and ending at noon on September 1, 2005.
- The undersigned and all related parties owned ten or fewer mining claims, mill, or tunnel sites located and maintained on Federal lands in the United States of America on September 1, 2004.
- The undersigned have performed the assessment work required by law for each mining claim listed prior to filing this waiver and understand that by filing this form; an affidavit of assessment work must be recorded by the December 30th following the filing of this waiver.
- The undersigned understand that if the assessment work obligation has not yet come due under 30 U.S.C. 28 (for those claims in their first assessment year only); a notice of intent to hold reciting this condition must be recorded by the December 30th following the filing of this waiver.
- The undersigned understand that mill and tunnel sites may also be listed upon this waiver and be waived from payment of the maintenance fee; and that a notice of intent to hold for these sites is required to be recorded by the December 30th immediately following the filing of this waiver.
- The undersigned understand and acknowledge that pursuant to 43 U.S.C. 1212 and 18 U.S.C. 1001; the filing or recording of a false, fictitious, or fraudulent document with the Bureau of Land Management may result in a fine of up to \$250,000, a prison term not to exceed five years, or both.
- The mining claims, mill or tunnel sites for which this waiver from payment of the maintenance fees is requested are:

CLAIM OR SITE NAME	BLM RECORDATION SERIAL NUMBER
1. GPA1	AMC 341642
2. GPA2	AMC 355494
3. L.C. #58	AMC 184838
4. L.C. #59	AMC 184839
5. 0-1	AMC 357558
6. 0-2	AMC 357559
7.	
8.	
9.	
10.	

The owner(s) (claimants) of the above mining claims and sites are:

Glynn G. Burkhardt
 (Owner's Name - Please Print) 
 (Owner's Signature)
 9100 Indian Hills Rd.
 (Street or P.O. Box)
 Tucson ARIZ 85749
 (City) (State) (Zip Code)

 (Owner's Name - Please Print) _____
 (Owner's Signature)

 (Street or P.O. Box)

 (City) (State) (Zip Code)

 (Owner's Name - Please Print) _____
 (Owner's Signature)

 (Street or P.O. Box)

 (City) (State) (Zip Code)

ENTERED IN COMPUTER
8/31/04

(Owner's Name - Please Print)

(Owner's Signature)

(Street or P.O. Box)

(City)

(State)

(Zip Code)

(Owner's Name - Please Print)

(Owner's Signature)

(Street or P.O. Box)

(City)

(State)

(Zip Code)

(Owner's Name - Please Print)

(Owner's Signature)

(Street or P.O. Box)

(City)

(State)

(Zip Code)

(Owner's Name - Please Print)

(Owner's Signature)

(Street or P.O. Box)

(City)

(State)

(Zip Code)

INSTRUCTIONS

1. This certification is made under the provisions of § 1744 of Title 43 and § 28-28k of Title 30 of the United States Code; and the regulations thereunder (43 CFR Part 3830).
2. The claimant(s) must fill in the dates in paragraph 1 for the beginning and ending of the assessment year for which this waiver is sought.
3. The claimant(s) must fill in the date in paragraph 2 for the beginning of the assessment year for which this waiver is sought.
4. All claim and site names and Bureau of Land Management (BLM) serial numbers must be listed for the mining claims, mill sites, and tunnel sites for which the waiver is sought.
5. All owners of the mining claims, mill sites, and tunnel sites and their addresses must be given.
6. This waiver form must be signed by all the claimants or their designated agent, in original form. If an agent is designated, a notarized designation of agent, signed by all of the claimants with proper address given, must be submitted with this waiver.

7. This form must be filed no later than September 1st for the upcoming assessment year in the BLM State Office where the mining claims or sites are recorded, or the waiver cannot be granted by the BLM. (Example: to obtain a waiver for the assessment year 2000, which begins at noon on September 1, 1999, you must qualify for and file for a waiver no later than September 1, 1999 in the proper BLM State Office).
8. For all mining claims which require assessment work, you must record an affidavit of labor on or before the December 30th immediately following the filing of this waiver. For all other mining claims or sites waived, you must record a notice of intent to hold on or before the December 30th immediately following the filing of this waiver.
9. Mill and tunnel sites may also be listed upon this waiver and be waived from payment of the maintenance fee. A notice of intent to hold for these sites is required to be filed by the December 30th following the filing of this waiver.

NOTICE/BURDEN HOURS STATEMENT

The Privacy Act of 1974, *as amended*, and the regulation in 43 CFR 2.48(d) provide that you be furnished the following information in connection with the information required by this certification of waiver from rental fees.

AUTHORITY: 30 U.S.C. 28-28k; 43 U.S.C. 1201, 1457, 1740, and 1744; and 43 CFR 3830.

PRINCIPLE PURPOSE: This information is to be used to verify that the owner(s) (claimants) of a mining claim has complied with 30 U.S.C. 28f and is entitled to perform assessment work in lieu of paying the maintenance fee for the mining claims listed on this form.

ROUTINE USE: (1) Adjudication of the claimant(s) certification of waiver from paying the maintenance fee otherwise required by 30 U.S.C. 28f. (2) Disclosure may be made to appropriate Federal agencies when location is made within the agency's geographic area of responsibility. (3) Information from the record and/or the record will be transferred to the appropriate Federal, State, or local agency, or a member of the public in response to a specific request for pertinent information. (4) Information may also be provided to the Department of Justice or in a proceeding before a court or adjudicative body; or to Federal, State, local or foreign agencies when needed for enforcement of civil or criminal codes or applicable regulations concerning title rights upon the public land.

EFFECT OF NOT PROVIDING INFORMATION: Disclosure of this information is required by 30 U.S.C. 28f and 43 CFR Part 3830 for those qualified claimants wishing to take the small miner waiver allowed. Failure to supply the information required in this form to support the claimants certification of waiver from payment of the otherwise required maintenance fees will result in the waiver being disallowed and the mining claims subject to forfeiture by BLM under 30 U.S.C. 28i.

The Paperwork Reduction Act of 1995 requires us to inform you that:

This information is being collected to allow the BLM to determine if you qualify for a waiver from the payment of \$100 per mining claim or site maintenance fee established in 30 U.S.C. 28f and the implementing regulations at 43 CFR 3830. A response to this request is required in accordance with the statute to obtain your benefit.

BLM would like you to know that you do not have to respond to this, or any other, Federal agency-sponsored information collection unless it displays a currently valid OMB control number.

Public reporting burden for this form is estimated to average 8 minutes (0.133 hours) per response, including time to review instructions, gathering and maintaining data, and completing and reviewing the form. Direct comments regarding this burden estimate, or any other aspect of this form, to the U.S. Department of the Interior, Bureau of Land Management, (1004-0114) Bureau Clearance Officer (WO-630), Mail Stop 401 LS, 1849 C St., N.W., Washington, D.C. 20240.

FOR OFFICIAL USE ONLY

AMC 184781
341642
355494,
AMC 357558

Return Document to:

Clynn E. Burkhardt
9100 Indian Hills Rd.
Tucson, ARIZ, 85749
Telephone: 520-749-1393

A3850-1(NOV.2001)

No. of Claims: <u>2</u>	x \$5 = <u>10</u>
Receipt No. <u>AMC</u>	Check No.: <u>835</u>
Init: <u>AMC</u>	
FOR BLM USE ONLY	

AFFIDAVIT OF PERFORMANCE OF ANNUAL WORK. Also fill in Items 1 through 9 and the reverse side of this document.

NOTICE OF INTENTION TO HOLD. I intend to hold the claims(s)/site(s) listed on the reverse side of this document for the calendar year 20____. Also fill in Items 1 through 4 and Item 9.

Notices of Intention to Hold are for mill sites and tunnel sites or for mining claims when assessment work has not been done, regardless of whether the annual assessment has been suspended, deferred, or not yet accrued. The filing of a Notice of Intention to Hold shall not relieve the owner of complying with federal and state laws pertaining to the performance of annual assessment work. Notices of Intention to Hold for mill sites or tunnel sites need not be county recorded. For mining claims the form filed with the Bureau of Land Management (BLM) must be identical to the one that was or will be filed with the county.

Evidence of Annual Assessment Work or a Notice of Intention to Hold must be filed each calendar year following the calendar year in which the claim/site was located. **All claims listed on a single affidavit must be contiguous.**

1. State of Arizona, County of Pima ss:
2. I, (Name) G. E. Burkhardt
3. Reside at (Address) 9100 Indian Hills Rd.
City Tucson, County Pima, State ARIZ. Zip 85749

being duly sworn, deposes and says that he/she is a citizen of the United States, more than eighteen years of age, that all of the facts set forth in this affidavit/notice, subject to the provisions and penalties of 18 U.S.C. 1001 pertaining to the filing of false, fictitious, or fraudulent statements with the United States, are true and correct according to the best of my knowledge, information and belief.

4. Owner's name and address (If not shown in Items 1-3 above). **Check here if this is a change of address.**

5. That I am personally acquainted with the mining claim(s). The work and improvements were made by and at the expense of the owner(s) of said claim(s). Said contiguous group of claims, listed on the reverse side of this document, are situated in the Yellow Jacket Mining District, Santa Cruz County, Arizona.

6. That between the dates starting at 12 o'clock noon on September 1, 2002 and ending at 12 o'clock noon on September 1, 2003 at least \$ 200.00 Dollars worth of work and improvements were done and performed upon said claim(s) or upon one or more of a contiguous group of claims for the benefit of all, or wholly or partly outside of a contiguous group of claims for the benefit of all, not including the location work.

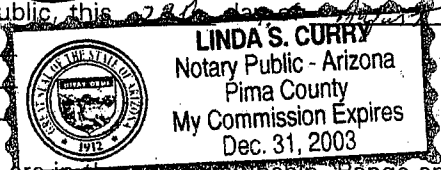
7. That the following persons were employed to perform the work and improvements described herein: G. Burkhardt, L. Ledner, E.A. Morgan

9/30/03 not

8. That the work and improvements performed were: Road Repair, Supply
of material

9. Dated: 8/29/03 Signature: [Signature]

SUBSCRIBED AND SWORN TO before me, a Notary Public, this 29th day of August, 2003
by Glen G. Burchardt
Notary Public [Signature]
MY COMMISSION EXPIRES 12.31.2003



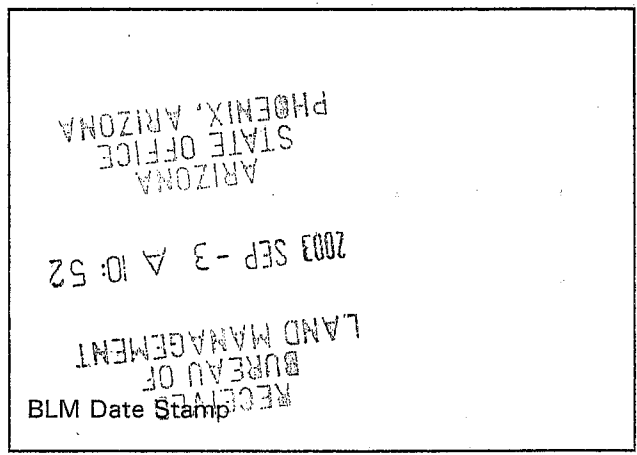
If the claims/sites have consecutive BLM numbers and are in the same Township, Range and Section(s), they may be listed as follows:

Claim/Site Name	Serial Number	Dkt/Pg or Record # of Orig Location Notice	TWN SHP RNG SEC(S)
Sample 1 - 10	A MC 19640 - 49	Dkt/Pg 1025/1-10 Recording #9106173-82	4N 20W 36
<u>0-1</u>	<u>357558</u>	<u>955/684</u>	<u>22S, 11E, 26</u>
<u>0-2</u>	<u>357559</u>	<u>955/687</u>	<u>22S, 11E, 26</u>

BLM requires a \$5 nonrefundable service charge for each mining claim, mill site or tunnel site payable on or before December 30th (not the 31st). Mail to:

Bureau of Land Management
222 North Central Avenue
Phoenix, Arizona 85004-2203
602-417-9200
www.az.blm.gov

This form is for the purpose of complying with the laws of the United States Department of the Interior, Bureau of Land Management and the State of Arizona pertaining to assessment work and/or notice of intention to hold. 30 U.S.C. 28, 43 CFR 3833.2, ARS 27-208. Subject to Paperwork Reduction Act and Privacy Act statements available at the BLM AZ State Office. This form is not copyrighted. It may be reproduced without permission.



Return Document to:

A3850-1 (NOV. 2001)

G.G. Burkhardt
9100 Indian Hills Rd.
Tucson, ARIZ. 85749
Telephone: 520.749.1393



No. of Claims: <u>2</u>	x \$5 = <u>10</u>
Receipt No. <u>2</u>	Check No.: <u>835</u>
Init: <u>GB</u>	
FOR BLM USE ONLY	

AFFIDAVIT OF PERFORMANCE OF ANNUAL WORK. Also fill in Items 1 through 9 and the reverse side of this document.

NOTICE OF INTENTION TO HOLD. I intend to hold the claim(s)/site(s) listed on the reverse side of this document for the calendar year 20____. Also fill in Items 1 through 4 and Item 9.

Notices of Intention to Hold are for mill sites and tunnel sites or for mining claims when assessment work has not been done, regardless of whether the annual assessment has been suspended, deferred, or not yet accrued. The filing of a Notice of Intention to Hold shall not relieve the owner of complying with federal and state laws pertaining to the performance of annual assessment work. Notices of Intention to Hold for mill sites or tunnel sites need not be county recorded. For mining claims the form filed with the Bureau of Land Management (BLM) must be identical to the one that was or will be filed with the county.

Evidence of Annual Assessment Work or a Notice of Intention to Hold must be filed each calendar year following the calendar year in which the claim/site was located. **All claims listed on a single affidavit must be contiguous.**

1. State of Arizona, County of Santa Cruz ss:
2. I, (Name) Glynn G. Burkhardt
3. Reside at (Address) 9100 Indian Hills Rd.
City Tucson, County Pima, State ARIZ. Zip 85749

being duly sworn, deposes and says that he/she is a citizen of the United States, more than eighteen years of age, that all of the facts set forth in this affidavit/notice, subject to the provisions and penalties of 18 U.S.C. 1001 pertaining to the filing of false, fictitious, or fraudulent statements with the United States, are true and correct according to the best of my knowledge, information and belief.

4. Owner's name and address (If not shown in Items 1-3 above). Check here if this is a change of address.

5. That I am personally acquainted with the mining claim(s). The work and improvements were made by and at the expense of the owner(s) of said claim(s). Said contiguous group of claims, listed on the reverse side of this document, are situated in the ORO Blanco Mining District, Santa Cruz County, Arizona.

6. That between the dates starting at 12 o'clock noon on September 1, 2002 and ending at 12 o'clock noon on September 1, 2003 at least \$200⁰⁰ Dollars worth of work and improvements were done and performed upon said claim(s) or upon one or more of a contiguous group of claims for the benefit of all, or wholly or partly outside of a contiguous group of claims for the benefit of all, not including the location work.

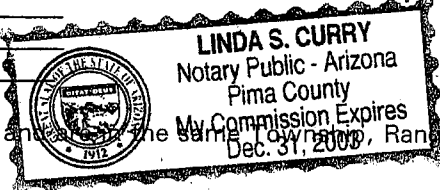
7. That the following persons were employed to perform the work and improvements described herein: G.G. Burkhardt

FILED IN COMPUTER
9/30/03 MN

8. That the work and improvements performed were: Ditching 2 1/2 holes,
Road Repair

9. Dated: 8/29/03 Signature: [Signature]

SUBSCRIBED AND SWORN TO before me, a Notary Public, this 29th day of August, 2003
 by Glynn G. Baskhardt
 Notary Public [Signature]
 MY COMMISSION EXPIRES 12-31-2003



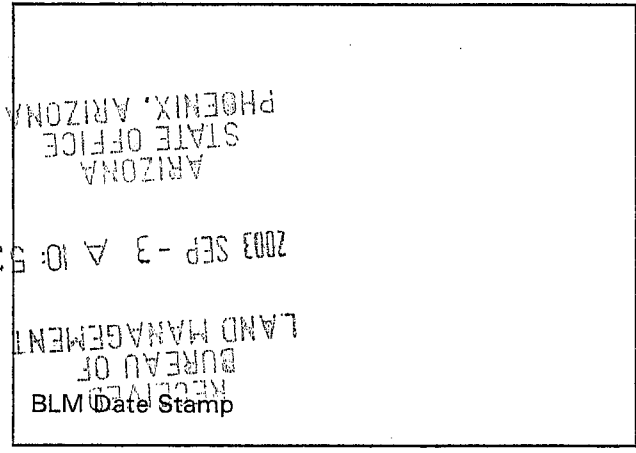
If the claims/sites have consecutive BLM numbers and are in the same Township, Range and Section(s), they may be listed as follows:

Claim/Site Name	Serial Number	Dkt/Pg or Record # of Orig Location Notice	TWN		
			SHP	RNG	SEC(S)
<u>GPA - 1</u>	<u>341642</u>	<u>701/122</u>	<u>225</u>	<u>10E</u>	<u>22/27</u>
<u>GPA - 2</u>	<u>353494</u>	<u>868/115</u>	<u>225</u>	<u>10E</u>	<u>22</u>

BLM requires a \$5 nonrefundable service charge for each mining claim, mill site or tunnel site payable on or before December 30th (not the 31st). Mail to:

Bureau of Land Management
 222 North Central Avenue
 Phoenix, Arizona 85004-2203
 602-417-9200
 www.az.blm.gov

This form is for the purpose of complying with the laws of the United States Department of the Interior, Bureau of Land Management and the State of Arizona pertaining to assessment work and/or notice of intention to hold. 30 U.S.C. 28, 43 CFR 3833.2, ARS 27-208. Subject to Paperwork Reduction Act and Privacy Act statements available at the BLM AZ State Office. This form is not copyrighted. It may be reproduced without permission.



Return Document to:
G. G. Burkhardt
9100 Indian Hills Rd.
Tucson, ARIZ., 85749
Telephone: 520-747-1393

A3850-1(NOV.2001)

No. of Claims: <u>2</u>	x \$5 = <u>10</u>
Receipt No.: _____	Check No.: <u>855</u>
Init: <u>GB</u>	
FOR BLM USE ONLY	

AFFIDAVIT OF PERFORMANCE OF ANNUAL WORK. Also fill in Items 1 through 9 and the reverse side of this document.

NOTICE OF INTENTION TO HOLD. I intend to hold the claim(s)/site(s) listed on the reverse side of this document for the calendar year 20____. Also fill in Items 1 through 4 and Item 9.

Notices of Intention to Hold are for mill sites and tunnel sites or for mining claims when assessment work has not been done, regardless of whether the annual assessment has been suspended, deferred, or not yet accrued. The filing of a Notice of Intention to Hold shall not relieve the owner of complying with federal and state laws pertaining to the performance of annual assessment work. Notices of Intention to Hold for mill sites or tunnel sites need not be county recorded. For mining claims the form filed with the Bureau of Land Management (BLM) must be identical to the one that was or will be filed with the county.

Evidence of Annual Assessment Work or a Notice of Intention to Hold must be filed each calendar year following the calendar year in which the claim/site was located. **All claims listed on a single affidavit must be contiguous.**

1. State of Arizona, County of Pima ss:
2. I, (Name) Elynn G. Burkhardt
3. Reside at (Address) 9100 Indian Hills Rd.
City Tucson, County Pima, State ARIZ Zip 85749

being duly sworn, deposes and says that he/she is a citizen of the United States, more than eighteen years of age, that all of the facts set forth in this affidavit/notice, subject to the provisions and penalties of 18 U.S.C. 1001 pertaining to the filing of false, fictitious, or fraudulent statements with the United States, are true and correct according to the best of my knowledge, information and belief.

4. Owner's name and address (If not shown in Items 1-3 above). **Check here if this is a change of address:**

5. That I am personally acquainted with the mining claim(s). The work and improvements were made by and at the expense of the owner(s) of said claim(s). Said contiguous group of claims, listed on the reverse side of this document, are situated in the Cerro Colorado Mining District, Pima County, Arizona.

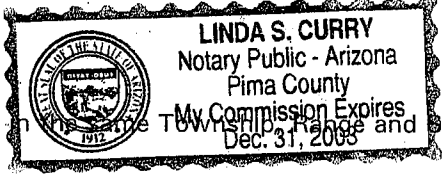
6. That between the dates starting at 12 o'clock noon on September 1, 2002 and ending at 12 o'clock noon on September 1, 2003 at least \$ 200 Dollars worth of work and improvements were done and performed upon said claim(s) or upon one or more of a contiguous group of claims for the benefit of all, or wholly or partly outside of a contiguous group of claims for the benefit of all, not including the location work.

7. That the following persons were employed to perform the work and improvements described herein:
Elynn G. Burkhardt

ENTERED IN COMPUTER
9/30/03 PCH

8. That the work and improvements performed were: MILWORK, REPAIR, DRIVING

9. Dated: 8/29/03 Signature: [Signature]
 SUBSCRIBED AND SWORN TO before me, a Notary Public, this 29th day of August, 2003
 by Gladys G. Buehler
 Notary Public [Signature]
 MY COMMISSION EXPIRES 12/31/2003



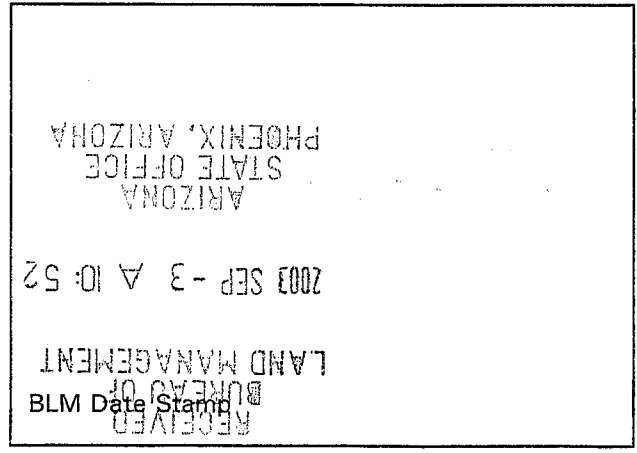
If the claims/sites have consecutive BLM numbers and are in the same Township, Range and Section(s), they may be listed as follows:

Claim/Site Name	Serial Number	Dkt/Pg or Record # of Orig. Location-Notice	TWN SHP RNG SEC(S)	
Sample 1 - 10	A MC 19640 - 49	Dkt/Pg 1025/1-10 Recording #9106173-82	4N 20W 36	
<u>L.C. # 58</u>	<u>184838</u>	<u>68/57/568,569</u>	<u>20S, 10E, 25</u>	
<u>L.C. # 59</u>	<u>184839</u>	<u>184842</u>	<u>68/57/570,571</u>	<u>20S, 10E, 25</u>

BLM requires a \$5 nonrefundable service charge for each mining claim, mill site or tunnel site payable on or before December 30th (not the 31st). Mail to:

Bureau of Land Management
 222 North Central Avenue
 Phoenix, Arizona 85004-2203
 602-417-9200
 www.az.blm.gov

This form is for the purpose of complying with the laws of the United States Department of the Interior, Bureau of Land Management and the State of Arizona pertaining to assessment work and/or notice of intention to hold. 30 U.S.C. 28, 43 CFR 3833.2, ARS 27-208. Subject to Paperwork Reduction Act and Privacy Act statements available at the BLM AZ State Office. This form is not copyrighted. It may be reproduced without permission.



AV

462

Form 3830-2
(January 2000)

UNITED STATES
DEPARTMENT OF THE INTERIOR
BUREAU OF LAND MANAGEMENT
MAINTENANCE FEE WAIVER CERTIFICATION
SEE INSTRUCTIONS ON REVERSE

AMC 184781
AMC 355494
AMC 341642

FORM APPROVED
OMB NO. 1004-0114
Expires: December 31, 2002
AMC 357558

- This small miner waiver is filed for the assessment year beginning at noon on September 1, *2002* and ending at noon on September 1, *2003*
- The undersigned and all related parties owned ten or fewer mining claims, mill, or tunnel sites located and maintained on Federal lands in the United States of America on September 1, *2003*
- The undersigned have performed the assessment work required by law for each mining claim listed prior to filing this waiver and understand that by filing this form; an affidavit of assessment work must be recorded by the December 30th following the filing of this waiver.
- The undersigned understand that if the assessment work obligation has not yet come due under 30 U.S.C. 28 (for those claims in their first assessment year only); a notice of intent to hold reciting this condition must be recorded by the December 30th following the filing of this waiver.
- The undersigned understand that mill and tunnel sites may also be listed upon this waiver and be waived from payment of the maintenance fee; and that a notice of intent to hold for these sites is required to be recorded by the December 30th immediately following the filing of this waiver.
- The undersigned understand and acknowledge that pursuant to 43 U.S.C. 1212 and 18 U.S.C. 1001; the filing or recording of a false, fictitious, or fraudulent document with the Bureau of Land Management may result in a fine of up to \$250,000, a prison term not to exceed five years, or both.
- The mining claims, mill or tunnel sites for which this waiver from payment of the maintenance fees is requested are:

CLAIM OR SITE NAME	BLM RECORDATION SERIAL NUMBER
1. <i>0-1</i>	<i>357558</i>
2. <i>0-2</i>	<i>357559</i>
3. <i>GPA-1</i>	<i>341642</i>
4. <i>GPA-2</i>	<i>355494</i>
5. <i>L.C. 58</i>	<i>184838</i>
6. <i>L.C. 59</i>	<i>184839</i>
7. <i>651</i>	<i>358208</i>
8. <i>652</i>	<i>358209</i>
9. <i>653</i>	<i>358210</i>
10. <i>654</i>	<i>358211</i>

The owner(s) (claimants) of the above mining claims and sites are:

Glynn G. Burkhardt
(Owner's Name - Please Print)
9100 Indian Hole Rd.
(Street or P.O. Box)
Tucson *ARIZONA* *85749*
(City) (State) (Zip Code)

[Signature]
(Owner's Signature)

(Owner's Name - Please Print)

(Street or P.O. Box)

(City) (State) (Zip Code)

(Owner's Signature)
ARIZONA
STATE OFFICE
PHOENIX ARIZONA
2003-SEP-30 10:52

(Owner's Name - Please Print)

(Street or P.O. Box)

(City) (State) (Zip Code)

(Owner's Signature)
RECEIVED
BUREAU OF
LAND MANAGEMENT

(Continued on reverse)

ENTERED IN COMPUTER

9/30/03 MCH

(Owner's Name - Please Print)

(Street or P.O. Box)

(Owner's Name - Please Print)

(Street or P.O. Box)

(Owner's Name - Please Print)

(Street or P.O. Box)

(Owner's Name - Please Print)

(Street or P.O. Box)

(Owner's Signature)

(City) (State) (Zip Code)

(Owner's Signature)

(City) (State) (Zip Code)

(Owner's Signature)

(City) (State) (Zip Code)

(Owner's Signature)

(City) (State) (Zip Code)

INSTRUCTIONS

1. This certification is made under the provisions of § 1744 of Title 43 and § 28-28k of Title 30 of the United States Code; and the regulations thereunder (43 CFR Part 3830).
2. The claimant(s) must fill in the dates in paragraph 1 for the beginning and ending of the assessment year for which this waiver is sought.
3. The claimant(s) must fill in the date in paragraph 2 for the beginning of the assessment year for which this waiver is sought.
4. All claim and site names and Bureau of Land Management (BLM) serial numbers must be listed for the mining claims, mill sites, and tunnel sites for which the waiver is sought.
5. All owners of the mining claims, mill sites, and tunnel sites and their addresses must be given.
6. This waiver form must be signed by all the claimants or their designated agent, in original form. If an agent is designated, a notarized designation of agent, signed by all of the claimants with proper address given, must be submitted with this waiver.

7. This form must be filed no later than September 1st for the upcoming assessment year in the BLM State Office where the mining claims or sites are recorded, or the waiver cannot be granted by the BLM. (Example: to obtain a waiver for the assessment year 2000, which begins at noon on September 1, 1999, you must qualify for and file for a waiver no later than September 1, 1999 in the proper BLM State Office).
8. For all mining claims which require assessment work, you must record an affidavit of labor on or before the December 30th immediately following the filing of this waiver. For all other mining claims or sites waived, you must record a notice of intent to hold on or before the December 30th immediately following the filing of this waiver.
9. Mill and tunnel sites may also be listed upon this waiver and be waived from payment of the maintenance fee. A notice of intent to hold for these sites is required to be filed by the December 30th following the filing of this waiver.

NOTICE/BURDEN HOURS STATEMENT

The Privacy Act of 1974, *as amended*, and the regulation in 43 CFR 2.48(d) provide that you be furnished the following information in connection with the information required by this certification of waiver from rental fees.

AUTHORITY: 30 U.S.C. 28-28k; 43 U.S.C. 1201, 1457, 1740, and 1744; and 43 CFR 3830.

PRINCIPLE PURPOSE: This information is to be used to verify that the owner(s) (claimants) of a mining claim has complied with 30 U.S.C. 28f and is entitled to perform assessment work in lieu of paying the maintenance fee for the mining claims listed on this form.

ROUTINE USE: (1) Adjudication of the claimant(s) certification of waiver from paying the maintenance fee otherwise required by 30 U.S.C. 28f. (2) Disclosure may be made to appropriate Federal agencies when location is made within the agency's geographic area of responsibility. (3) Information from the record and/or the record will be transferred to the appropriate Federal, State, or local agency, or a member of the public in response to a specific request for pertinent information. (4) Information may also be provided to the Department of Justice or in a proceeding before a court or adjudicative body; or to Federal, State, local or foreign agencies when needed for enforcement of civil or criminal codes or applicable regulations concerning title rights upon the public land.

EFFECT OF NOT PROVIDING INFORMATION: Disclosure of this information is required by 30 U.S.C. 28f and 43 CFR Part 3830 for those qualified claimants wishing to take the small miner waiver allowed. Failure to supply the information required in this form to support the claimants certification of waiver from payment of the otherwise required maintenance fees will result in the waiver being disallowed and the mining claims subject to forfeiture by BLM under 30 U.S.C. 28i.

The Paperwork Reduction Act of 1995 requires us to inform you that:

This information is being collected to allow the BLM to determine if you qualify for a waiver from the payment of \$100 per mining claim or site maintenance fee established in 30 U.S.C. 28f and the implementing regulations at 43 CFR 3830. A response to this request is required in accordance with the statute to obtain your benefit.

BLM would like you to know that you do not have to respond to this, or any other, Federal agency-sponsored information collection unless it displays a currently valid OMB control number.

Public reporting burden for this form is estimated to average 8 minutes (0.133 hours) per response, including time to review instructions, gathering and maintaining data, and completing and reviewing the form. Direct comments regarding this burden estimate, or any other aspect of this form, to the U.S. Department of the Interior, Bureau of Land Management, (1004-0114) Bureau Clearance Officer (WO-630), Mail Stop 401 LS, 1849 C St., N.W., Washington, D.C. 20240.

FOR OFFICIAL USE ONLY

NOTICE!!

These documents have been scanned!

Do not place un-scanned documents beneath this notice!

Do not remove this notice from this file!

GPO Jacket No. 560-102
Print Order 61540
Rise Business Services, LLC
Job=AZ15 6/6/2019



Box Number= AZ15123



Claim Begin-End: AMC357558-AMC357559

5 Miscellaneous



AZ15123-8

AMC357117-AMC357871

**NO
DOCUMENTS
FOUND**

NO DOCUMENTS FOUND
NO DOCUMENTS FOUND

NOTICE!!

These documents have been scanned!

Do not place un-scanned documents beneath this notice!

Do not remove this notice from this file!

GPO Jacket No. 560-102
Print Order 61540
Rise Business Services, LLC
Job=AZ15 6/6/2019



Box Number= AZ15123



Claim Begin-End: AMC357558-AMC357559

6 Location Notices-Amendments and Supporting Documents



AZ15123-8

AMC357117-AMC357871

**DEPARTMENT OF THE INTERIOR
BUREAU OF LAND MANAGEMENT
MINING CLAIMS
(MASS) Serial Register Page**

RunDate/Time:07/07/03 10:01 AM

Page: 1 of 2

01 10-21-1976;090STAT0090;43USC1744
Case Type 384201: PLACER CLAIM
Commodity:
Claim Name: 0-1
Case Disposition: ACTIVE

Serial Number
AMC357558

<u>Name & Address</u>	<u>Int Rel</u>	<u>% Interest</u>
BURKHARDT GLYNN G 9100 INDIAN HILLS RD TUCSON, AZ 85749	CLAIMANT	0.000000

<u>County/State</u>	<u>District</u>
SANTA CRUZ County, AZ	TUCSON FIELD OFFICE

<u>Mer Twp Rng Sec</u>	<u>Subdivision</u>
14 0220S 0110E 026	NW

<u>Act Date</u>	<u>Code</u>	<u>Action Text</u>	<u>Action Remarks</u>	<u>Receipt Number</u>
01/02/2003	403	LOCATION DATE		
03/25/2003	395	RECORDATION NOTICE RECD	\$25.00;1	652123
03/25/2003	484	LOCATION YEAR / MAINTENAN	2003	652123
06/30/2003	669	LAND STATUS CHECKED		

<u>Line Nr</u>	<u>Remarks</u>

**DEPARTMENT OF THE INTERIOR
BUREAU OF LAND MANAGEMENT
MINING CLAIMS
(MASS) Serial Register Page**

RunDate/Time:07/07/03 10:01 AM

Page: 2 of 2

01 10-21-1976;090STAT0090;43USC1744
Case Type 384201: PLACER CLAIM
Commodity:
Claim Name: 0-2
Case Disposition: ACTIVE

Serial Number
AMC357559

<u>Name & Address</u>	<u>Int Rel</u>	<u>% Interest</u>
BURKHARDT GLYNN G 9100 INDIAN HILLS RD TUCSON, AZ 85749	CLAIMANT	0.0000000

<u>County/State</u>	<u>District</u>
SANTA CRUZ County, AZ	TUCSON FIELD OFFICE

<u>Mer Twp Rng Sec Subdivision</u>
14 0220S 0110E 027 NE

<u>Act Date</u>	<u>Code</u>	<u>Action Text</u>	<u>Action Remarks</u>	<u>Receipt Number</u>
01/02/2003	403	LOCATION DATE		
03/25/2003	395	RECORDATION NOTICE RECD	\$25.00;1	652123
03/25/2003	484	LOCATION YEAR / MAINTENAN	2003	652123
06/30/2003	669	LAND STATUS CHECKED		

<u>Line Nr</u>	<u>Remarks</u>

United States Department of the Interior
BUREAU OF LAND MANAGEMENT
ARIZONA STATE OFFICE
222 North Central Avenue
Phoenix, Arizona 85004-2203

3800 (957) MH

The enclosed serial register pages identifies the serial numbers that have been assigned to your mining claim location notices. If any information is not correct, please notify Mary Hyde at (602) 417-9356.

ADDITIONAL INFORMATION

ASSESSMENT YEAR: Begins at 12 noon September 1 through 12 noon the following September 1.

If the claim is located on or before September 1 and near the end of the assessment year, you must pay the \$135 plus an additional \$100 maintenance fee to cover the upcoming assessment year. If you qualify for a waiver, you may submit a Small Miner's Waiver Certification (waiver) rather than pay the \$100 for the assessment year. (Example: If the location date is August 28 and you file with BLM September 5, you must pay \$135 for the assessment year in which the claim is located and either pay an additional \$100 maintenance fee or file a waiver for the following year **at the same time**. If you do not qualify for a waiver, you must pay the additional \$100 maintenance fee.)

MAINTAINING CLAIMS: Either a \$100 Maintenance Fee or a Certification must be filed on or before each September 1 and is filed in advance for the upcoming year. There is no fee required for the waiver. If you file a waiver, you must file a Proof of Labor or Notice of Intention to Hold by December 30th. BLM service charge is \$5 per claim.

CHANGE OF ADDRESS: It is important to notify us of any change of address. Please list the claim name and serial number. There is no fee for a change of address.

AMENDMENTS: If a correction is required on the original location notice, an amended notice should be filed with the BLM and County Recorder. BLM service charge is \$5 per claim. You cannot amend a mining claim to add additional acreage or locators, or to change the type of claim (i.e., lode to placer).

TRANSFER OF INTEREST: If there is a change of ownership, the **notarized** transfer document must be filed with BLM and the County Recorder. BLM service charge is \$5 per claim.

PRIOR TO OPERATION: Contact the BLM Field Office or Forest Service Office having jurisdiction over the land in which your claim is located pertaining to what type of work you are allowed to do and what steps are required, such as casual work, notice or plan of operations, and bond requirements.

LOCATION NOTICE
(Placer)

NOTICE IS HEREBY GIVEN that the 0-1 placer mining claim has been located by Glynn Burkhardt whose address is 9100 Indian Hills Rd, Tucson, ARIZ., 85749. The general course of this claim is East to West and it is situated in the Yeber Jack Mining District, Santa Cruz County, Arizona.

This claim is 1320 feet in length and 660 feet in width. This claim runs from the location monument on which this notice is posted 0 feet in a Easterly direction to the East end line and 1320 feet in a Westerly direction to the West end line. The claim boundaries are marked by six monuments, one at each corner and one at the center of the Easterly line of the claim and one at the center of the Westerly line of the claim. The location monument on which this notice is posted is situated within Section 26, T. 22S, R. 11E, G&SRM, Arizona. This Claim encompasses portions of the following quarter section(s), Section(s), Township(s), and Range(s): NW 1/4, S26 & NE 1/4, Sec 27, T22S, R11E, G&SRM, Santa Cruz Co., G&SRM, Arizona, and consists of approximately 20 acres.

The locality of this claim with reference to some natural object or permanent monument and additional information (if any) concerning its locality are as follows:

This claim is 660' from E. End to center line (sec 22, sec 27) N-S line & 660' from W. End line of claim to sec 22 & 27 N-S line.
This claim is 660' S. of sec 27, Sec 26 S. line

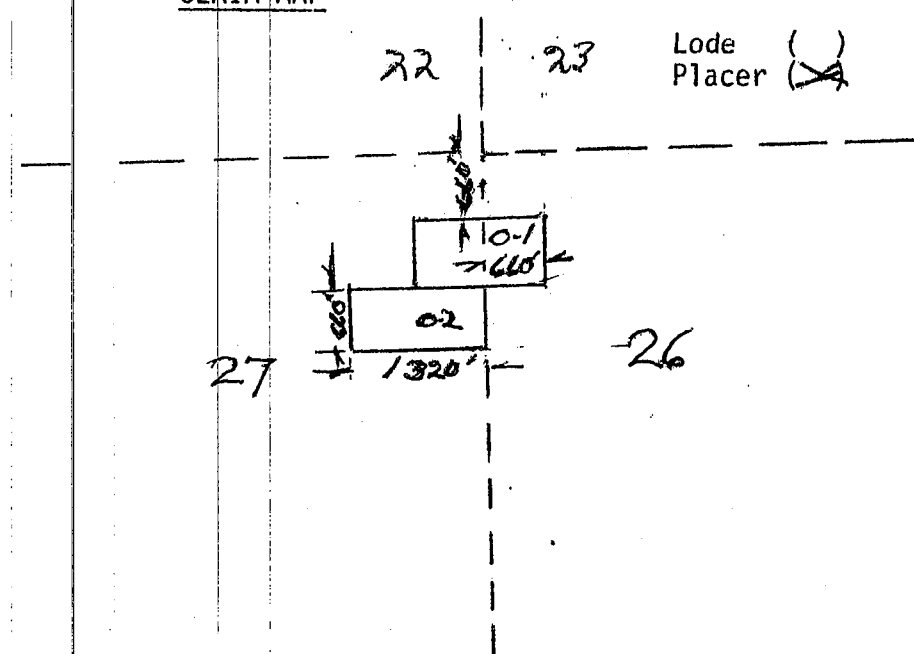
DATES AND POSTED on the ground this 2nd day of January 2003

LOCATOR:

[Signature]

AME 357558

CLAIM MAP



Scale: 1" = 2000'

1. The above map depicts the 0-140-2 mining claim, which is located in Section(s) 27, 26, Township(s) 22S, Range(s) 11E, G&SR1, Santa Cruz County, Arizona.
2. Type of corner and location monuments used are as follows: 1 1/2" PVC Pipe, 2x2's, 2x4's four feet or more above ground.
3. The bearings and distances between claim corners are as depicted on the above map.

Instructions:

(i) If the land is surveyed, a corner of the claim or group of contiguous claims must be tied by course and distance to a monument of the public land survey; if the land is unsurveyed, a corner must be tied by course and distance to an established survey monument of a United States Government agency or a United States Mineral Monument; if no such monuments are available, a corner must be tied by course and distance to some prominent natural object or other permanent monument as shown on the map.

(ii) A north arrow, the scale and the bearings and distances between corners must be shown on the map.

(iii) The map must be no larger than 8 1/2" by 14" and the scale must be no more than 1 inch equals 2,000 feet.

(iv) If the claim is a placer with exterior limits conforming to legal subdivisions of the public lands survey, the legal description may be used in place of the information required by item (i) and the bearings and distances between corners need not be provided.

AMC 357558

0955

685

2003 MAR 15 A 10:15
 LAND DIVISION
 DEPARTMENT OF THE INTERIOR
 BUREAU OF LAND MANAGEMENT

LOCATION NOTICE
(Placer)

NOTICE IS HEREBY GIVEN that the 0-2 placer mining claim has been located by Glynn Burkhardt whose address is 9100 Indian Hills Rd., Tucson, Az., 85719. The general course of this claim is East to West and it is situated in the Yellow Jacket Mining District, Santa Cruz County, Arizona.

This claim is 1320 feet in length and 660 feet in width. This claim runs from the location monument on which this notice is posted 0 feet in a Easterly direction to the East end line and 1320 feet in a Westerly direction to the West end line. The claim boundaries are marked by six monuments, one at each corner and one at the center of the East line of the claim and one at the center of the West line of the claim. The location monument on which this notice is posted is situated within Section 27, T. 22S, R. 11E, G&SRM, Arizona. This Claim encompasses portions of the following quarter section(s), Section(s), Township(s), and Range(s): NE 1/4, Sec 27, T22S, R11E, Santa Cruz Co., Az G&SRM, Arizona, and consists of approximately 20 acres.

The locality of this claim with reference to some natural object or permanent monument and additional information (if any) concerning its locality are as follows:

The N side abuts 0-1 on 0-1 W. half
The N side is 1320' S. of sec. cor. ^{22/23}/_{27/26}
The E. End abuts N-S Sec line
^{22/}/_{27/}

DATES AND POSTED on the ground this 2nd day of JANUARY 2003

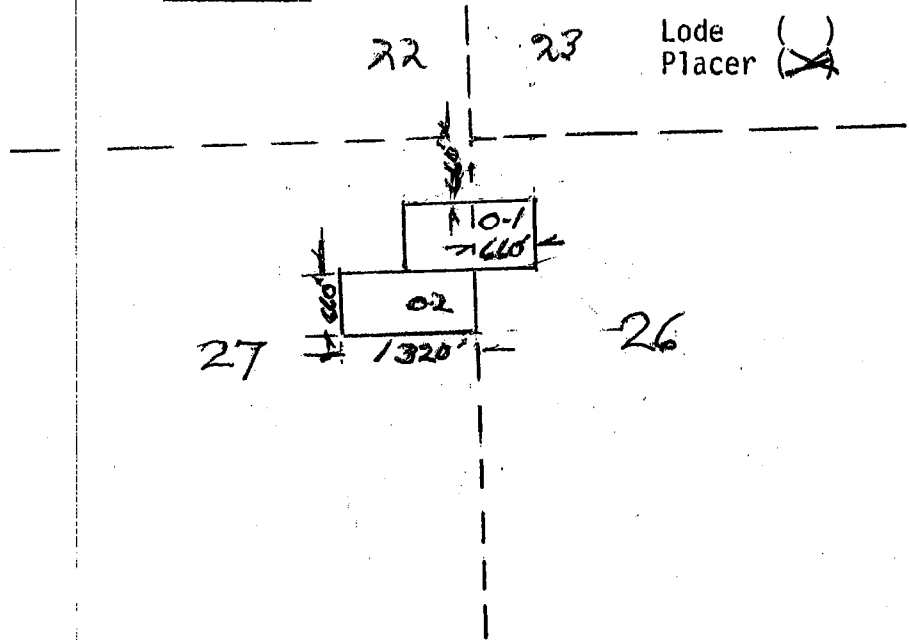
LOCATOR;

[Signature]

AMC 357559

RECEIVED
MAR 25 A 10:15
MINING DEPARTMENT

CLAIM MAP



Scale: 1" = 2000'

1. The above map depicts the 0-140-2 mining claim, which is located in Section(s) 27, 26, Township(s) 22S, Range(s) 11E, G&SRM, Santa Cruz County, Arizona.
2. Type of corner and location monuments used are as follows: 1 1/2" PVC pipe, 2x2's, 2x4's four feet or more above ground.
3. The bearings and distances between claim corners are as depicted on the above map.

Instructions:

(i) If the land is surveyed, a corner of the claim or group of contiguous claims must be tied by course and distance to a monument of the public land survey; if the land is unsurveyed, a corner must be tied by course and distance to an established survey monument of a United States Government agency or a United States Mineral Monument; if no such monuments are available, a corner must be tied by course and distance to some prominent natural object or other permanent monument as shown on the map.

(ii) A north arrow, the scale and the bearings and distances between corners must be shown on the map.

(iii) The map must be no larger than 8 1/2" by 14" and the scale must be no more than 1 inch equals 2,000 feet.

(iv) If the claim is a placer with exterior limits conforming to legal subdivisions of the public lands survey, the legal description may be used in place of the information required by item (i) and the bearings and distances between corners need not be provided.

AMC 357559

0955

688

BUREAU OF LAND MANAGEMENT
 U.S. DEPARTMENT OF THE INTERIOR
 2009 MAR 25 A 10:15



INSTRUMENT #0300042
 OFFICIAL RECORDS OF
 SANTA CRUZ COUNTY
 SUZANNE SAINZ
 COUNTY RECORDER
 REQUEST OF : **A**
 BURKHARDT, GLYNN G.
 DATE: 01/02/03 TIME: 1.30
 FEE: 14.00
 DOCK 955 PAGE 686 PAGES: 3

MICROFILMED/INDEXED

CAPTION HEADING
 MINING LOCATION

For ASMOA

AMC 357559

RECORDED
 2003 MAR 25 A 10:14
 COUNTY OF SANTA CRUZ
 CALIFORNIA



INSTRUMENT #0300041
 OFFICIAL RECORDS OF
 SANTA CRUZ COUNTY
 SUZANNE SAINZ
 COUNTY RECORDER
 REQUEST OF :

A

BURKHARDT, GLYNN G.
 DATE: 01/02/03 TIME: 1.30
 FEE: 14.00
 DOCK 955 PAGE 683 PAGES: 3

MICROFILMED/INDEXED

CAPTION HEADING
 MINING LOCATION

For ASMOA

APR 3 5 15 58

RECEIVED
 BUREAU OF
 LAND MANAGEMENT

2003 MAR 25 A 10:15

ANTHONY
 STATE OFFICE
 PHOENIX, ARIZONA

MINING CLAIM STATUS REPORT

1001693

Status Checked By:	_____
MTP Checked By:	_____
GEO Checked By:	_____
Preadjudication By:	_____
Final Adjudication By:	<i>[Signature]</i>

LEAD SERIAL NO AMC 357558 THROUGH AMC 357559

_____ LODE	@ \$25 = \$ _____	Location Fee
<u>2</u> _____ PLACER	@ \$10 = \$ _____	Service Fee curable defect
_____ MILL SITE	@ \$100 = \$ _____	Claim Maintenance Fee
_____ TUNNEL SITE	\$ _____	TOTAL FEES
_____ ASSOCIATION	\$ _____	Copy Fees,
_____ PLACER	\$ _____	Overage <input type="checkbox"/> Shortage <input type="checkbox"/>
	\$ <u>270</u>	TOTAL RECEIVED

OVER THE-COUNTER: MAIL: Timely Filed: YES NO

LEGAL DESCRIPTION:

T <u>225</u>	R <u>11E</u>	S <u>26,27</u>	T _____	R _____	S _____
T _____	R _____	S _____	T _____	R _____	S _____
T _____	R _____	S _____	T _____	R _____	S _____
T _____	R _____	S _____	T _____	R _____	S _____

GENERAL JURISDICTION: BLM or NATIONAL FOREST _____
Name

SPLIT ESTATE LAND SX PX SRHE OTHER _____
Specify

WILDERNESS AREA (WA): _____
Specify

CLAIMS SUBJECT TO PL 359: YES NO

PROPER NOTICE FILED IF LOCATING ON SRHE: YES NO

COMMENTS: _____

STATUS: PARTIALLY VOID VOID

PRIVATE MINERALS WITHDRAWN OTHER

COMMENTS: _____

Input Parameters for Geographic Report with Land

System Id = CR

Admin State = AZ

Geo State = AZ

Casetype begins with

Case Disp Txt = AUTHORIZED, CANCELLED, EXPIRED, No Match, PENDING, REJECTED, RELINQUISHED, VOID, WITHDRAWN

Mer Twp Rng =

Mtrs = 14 0220S 0110E 026

Commodity =

Pending Org =

Section =

Total Rows Returned: 0

Input Parameters for Geographic Report with Land

System Id = CR

Admin State = AZ

Geo State = AZ

Casetype begins with

Case Disp Txt = AUTHORIZED, CANCELLED, EXPIRED, No Match, PENDING, REJECTED, RELINQUISHED, VOID, WITHDRAWN

Mer Twp Rng =

Mtrs = 14 0220S 0110E 027

Commodity =

Pending Org =


Section =

Total Rows Returned: 0

TOWNSHIP 22 SOUTH RANGE 11 EAST OF THE GILA AND SALT RIVER MERIDIAN, ARIZONA

SANTA CRUZ / PIMA COUNTY

STATUS OF PUBLIC DOMAIN
LAND AND MINERAL TITLES
AND ACQUIRED LANDS



INDEX TO SEGREGATED TRACTS			
REURVY	ORIGINAL SURVEY		
	TRACT NO	T	R SEC


FOR ORDERS EFFECTING DISPOSAL OR USE OF UNIDENTIFIED LANDS WITHDRAWN FOR CLASSIFICATION, MINERALS, WATER AND/OR OTHER PUBLIC PURPOSES, REFER TO INDEX OF MISCELLANEOUS DOCUMENTS.

All Tr. included in Wd. Coronado N.E., Proc. 1121-4717/1511

MS 603 SW

ALL TR. INCLUDED IN CE TERMINATION AREA PLAN 8/26/98 AS 028-628

DIST. NO. 4



WARNING STATEMENT
This plat is the Bureau's Record of Title, and should be used only as a graphic display of the township survey data. Records herein do not reflect title changes which may have been effected by lateral monuments of rivers or other bodies of water. Refer to the cadastral surveys for official survey information.

CURRENT TO	BY